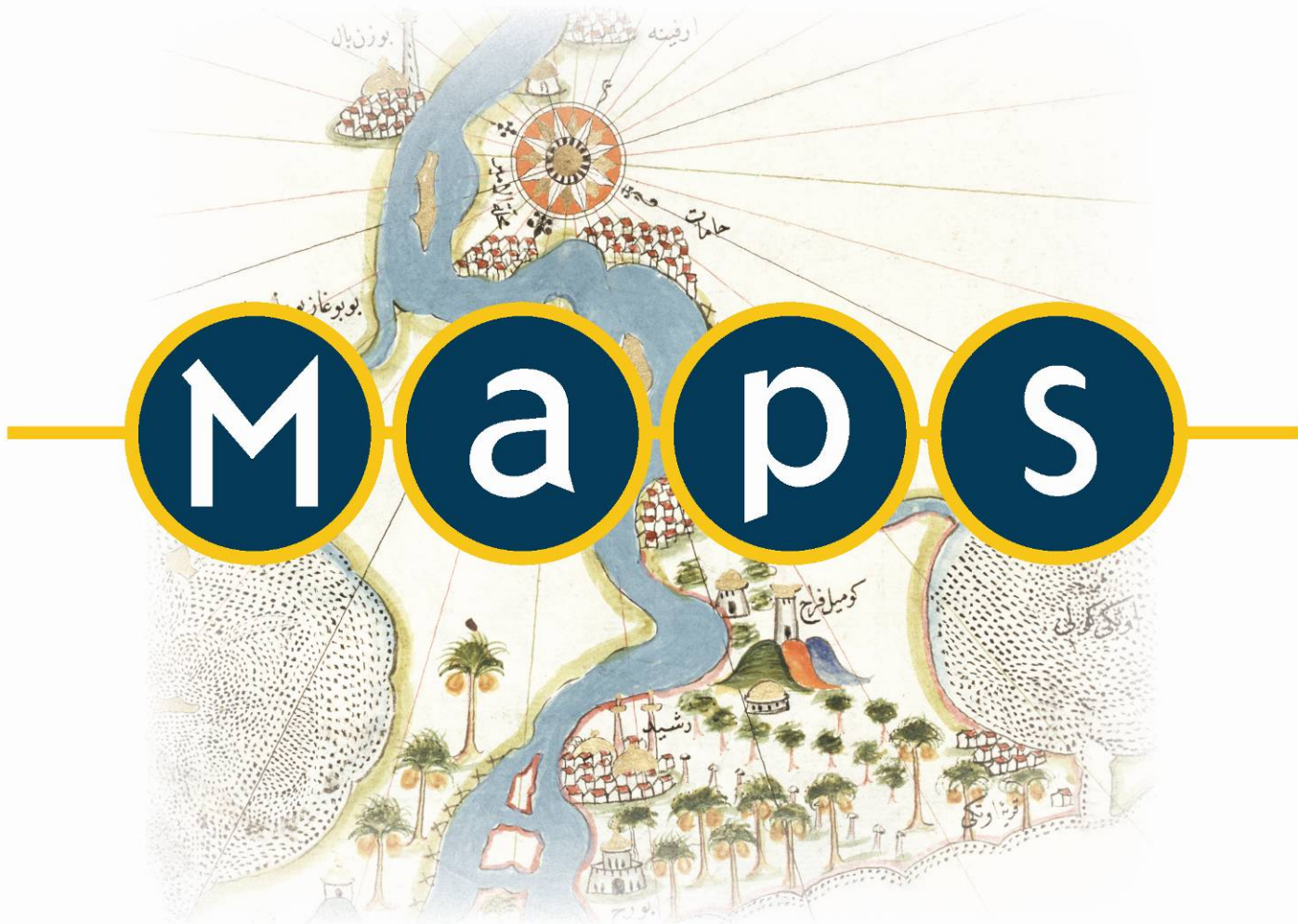


FESTIVAL OF MAPS

CHICAGO



Finding Our Place in the World




Atlas of the Great Elector (1665)

Statsbibliothek Preussischer Kulturbesitz, Berlin



Magnetic marine compass (late 18th cent.)

Adler Planetarium, Chicago



Carte Pisane (ca. 1275)

Bibliothèque Nationale, Paris




Route to the Holy Land, Matthew Paris (1252)

British Library, London

An Embassy to China (18th cent.)

British Library, London





Marshall Islands stick chart (19th cent.)

Field Museum, Chicago



Carved Inuit map (1884)

Grønlands National-museum, Nuuk



Du miroir de la navigation, Waghenaer (1590)

Harvard Map Collection, Cambridge, Mass.




London Underground, Harry Beck (1933)
 London's Transport Museum



Road map of the Holy Roman Empire, Erhard Etzlaub (1501)

National Gallery of Art, Washington

No. 29.



TURN TO RIGHT (WEST).

This photograph was taken just around the corner from Photo No. 28.

No. 31.



TO THE RIGHT AND WEST.

White frame cottage sitting back about 100 feet on left as you turn.
Next turn, Cherry Valley, 6 1-10 miles.


No. 30.



TO THE LEFT.

Erick school building on the right. Next turn 1-2 mile.

No. 32.



TO THE LEFT AND SOUTH.

Frame house with red roof on the right sitting back, just before you
come to the turn. Next turn 500 feet.

**Rand McNally Photo-Auto Guide (Chicago to
Lake Geneva) [1905]
Newberry Library, Chicago**




110 cm. globes, Vincenzo Coronelli (1688)

Private Collection



**Mariner's Astrolabe (1602), from the wreck of
the *Atocha* (1622)
Adler Planetarium, Chicago**



31 Miller Atlas, ca. 1519

“Miller” Atlas by Lopo Homem (1519)

Bibliothèque Nationale, Paris



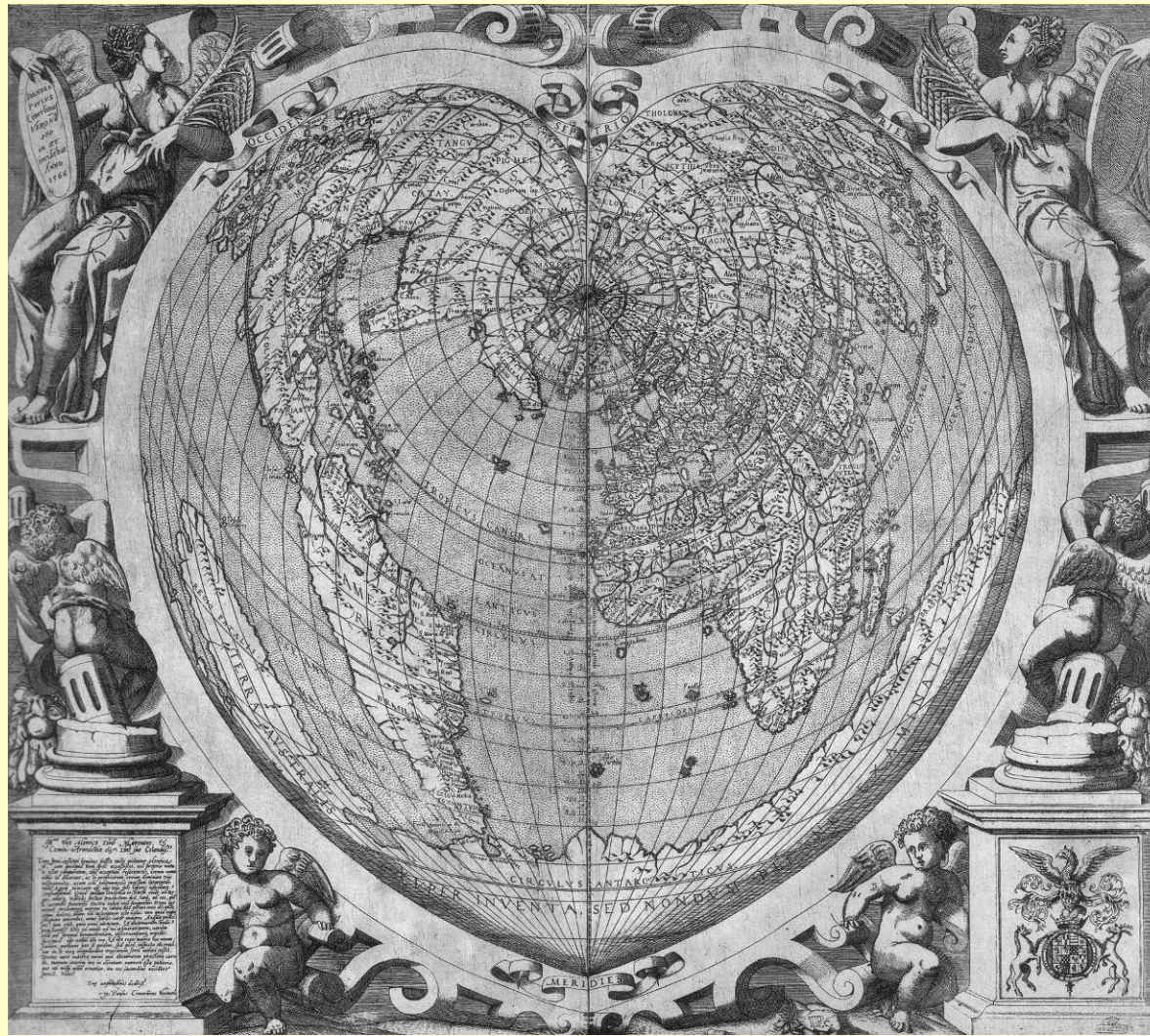
World map by Al-Idrisi (1456)

Bodleian Library, Oxford University




World map by Pieter van den Keere (1611)

California State Library, Sutro Branch, San Francisco



**Cosmografia universalis, Giovanni Cimerlini
(1566)***

Private Collection



Manusyaloka (World of Man) [ca.1450]

Library of Congress, Washington





Trai Phum Phra Ruang (1776)
Museum für Indische Kunst, Berlin



Captain Cook's Chronometer (K1) [1769]

National Maritime Museum, Greenwich



World map by Beatus of Liebana (940)

Morgan Library and Museum, New York



Map of the world by Giovanni Leardo (1442)
American Geographical Society Collections, University of Wisconsin -- Milwaukee



Mercator world map (1569)

Universitätsbibliothek, Basel



Hindu cosmological globe (19th cent.)

Victoria and Albert Museum, London



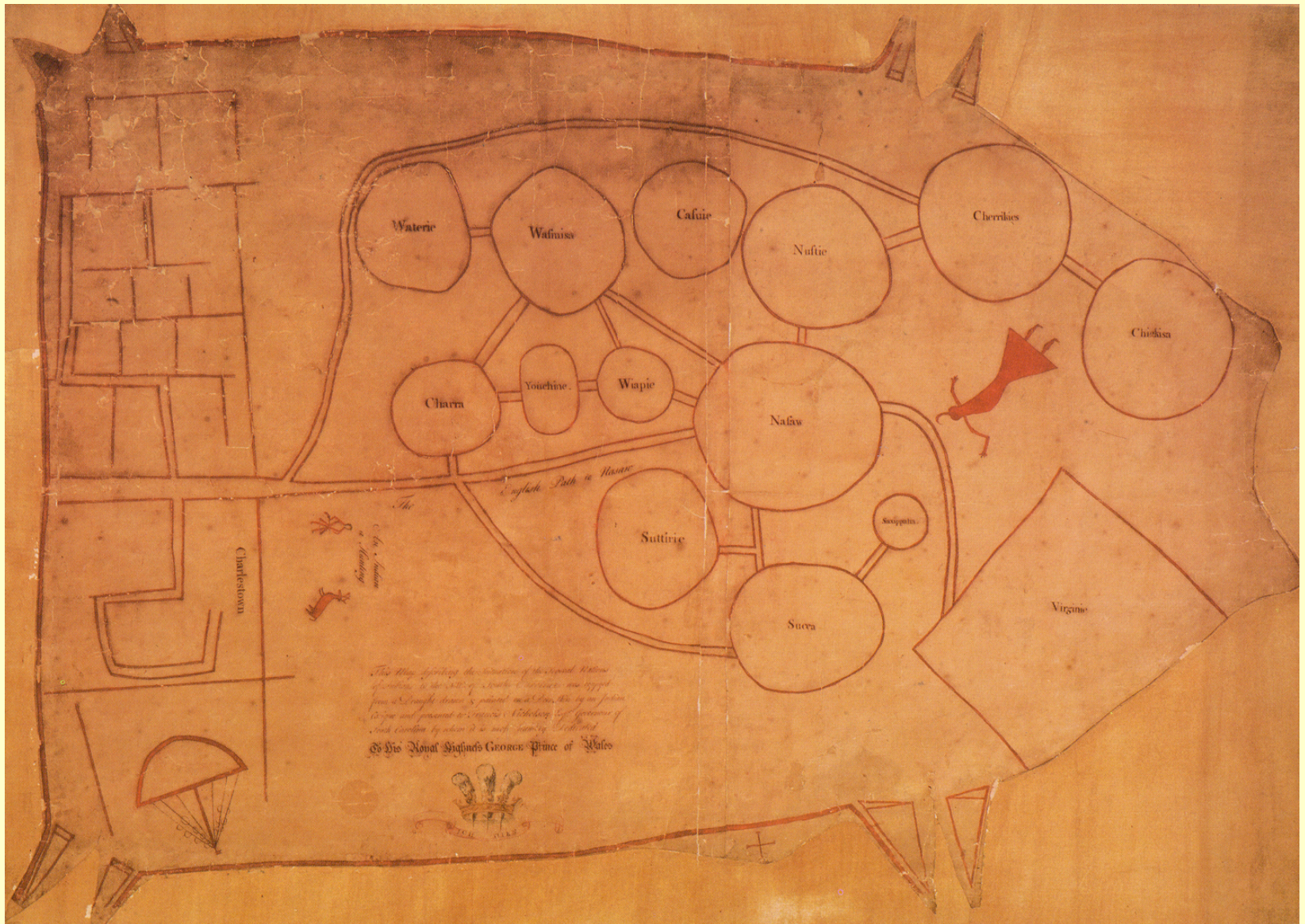
View of Amsterdam by Micker (17th cent.)

Amsterdams Historisch Museum

“Book of Curiosities” (River Tigris) [1020]

**Bodleian Library, Oxford
University**





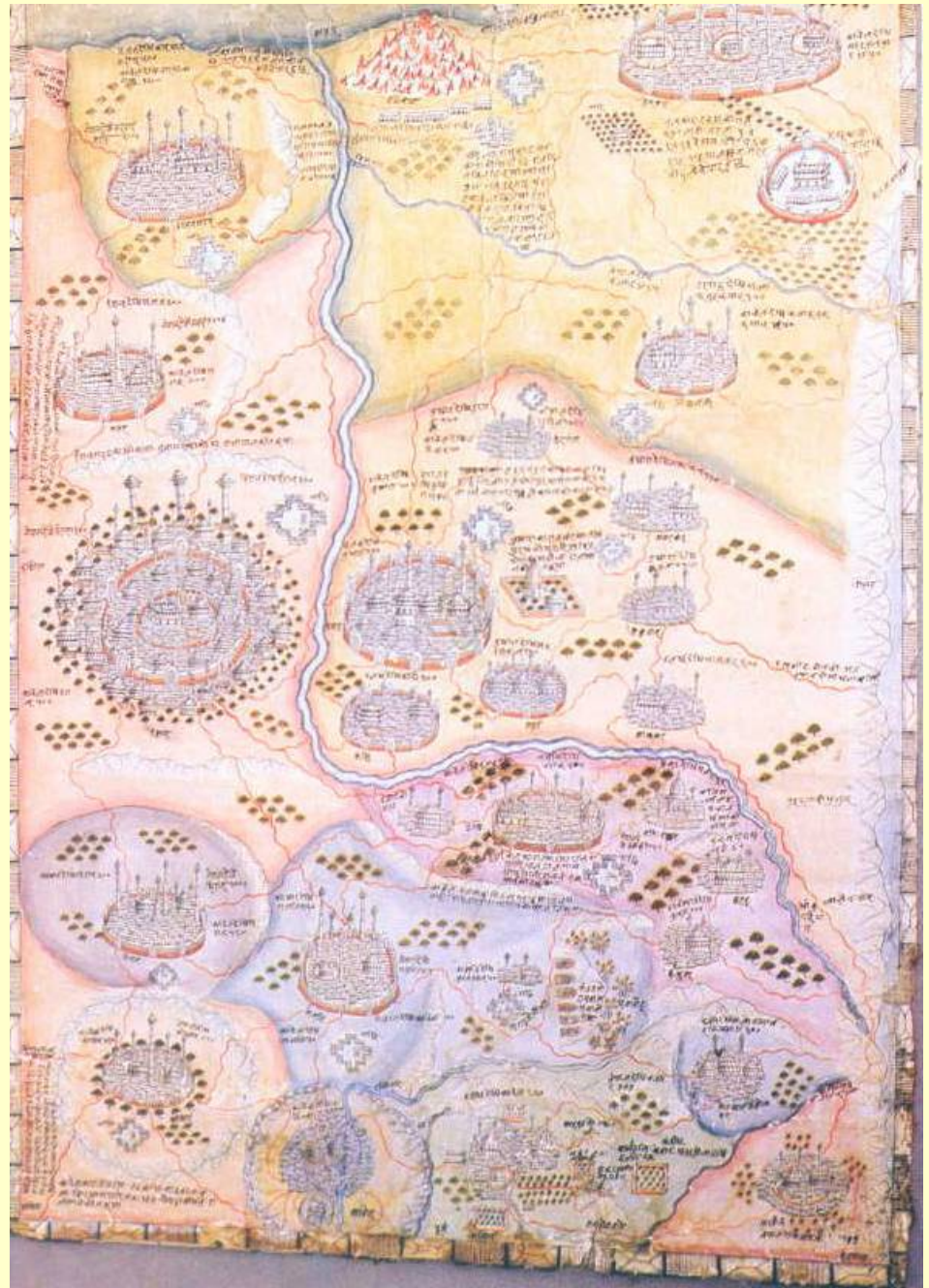
Catawba map on deerskin (1722)
British Library, London




Plan of Rome, Gaius Nolle (1748)

Private Collection

**Nepalese map of
central Asia (mid
19th cent.)
Private Collection**





Yu ji tu (1136)
Field Museum, Chicago



Plan-relief model of Bouillon (1689)

Musée des Plans-Reliefs, Paris



Plan of Nippur (1500 B.C.E.)

Institut für Sprachen und Kulturen des Vorderen Orients, Jena



Forma urbis Romae (211 B.C.E.)

Palazzo Braschi, Rome.

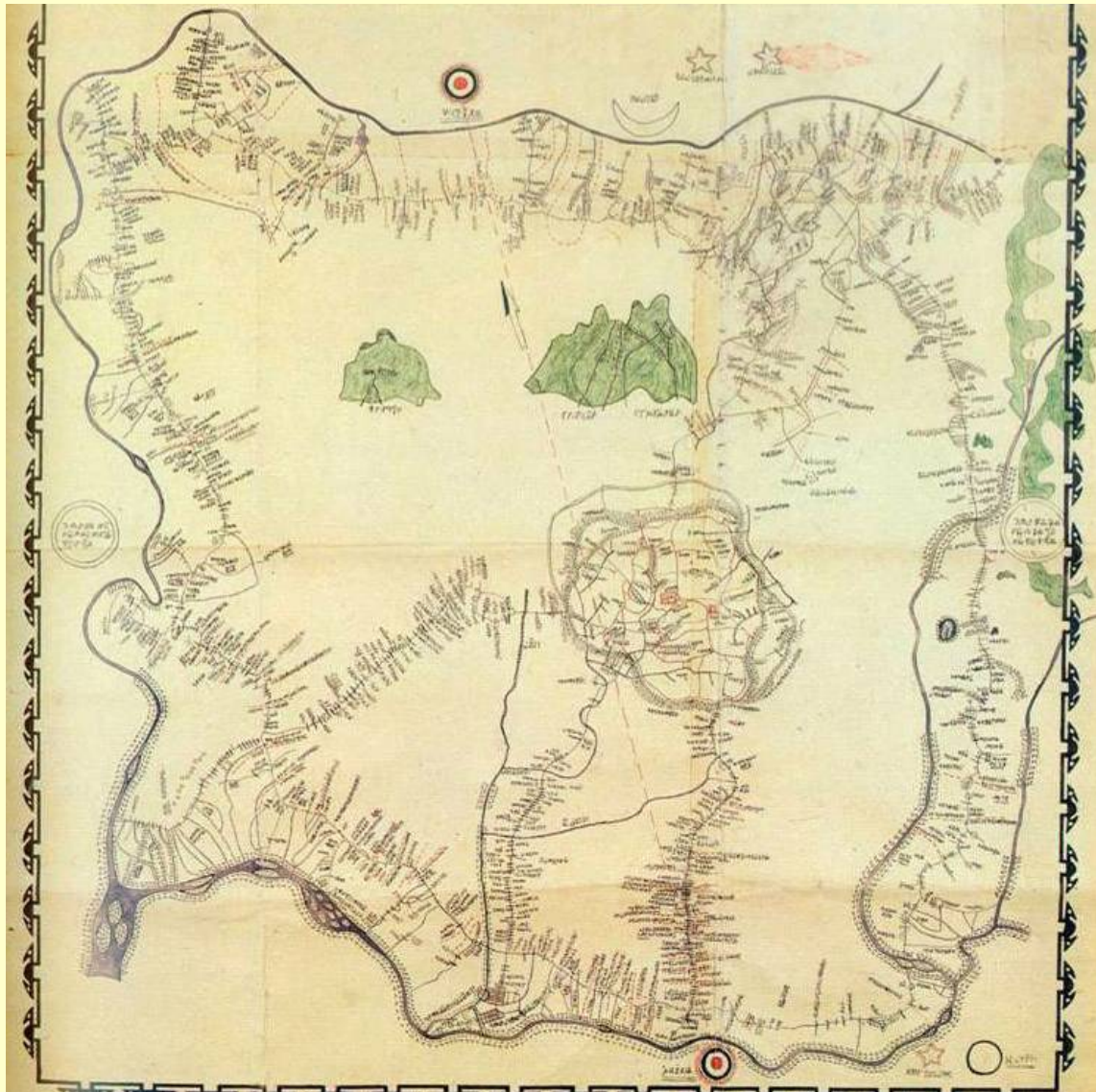


Carte de France, by Cassini (1789)
Library of Congress, Washington




Moche vessel depicting landscape (ca. 500)

Logan Museum, Beloit



**Survey Map of Bamum by King Ibrahim Njoya
(1912-20)**

Musée d'ethnographie, Genève

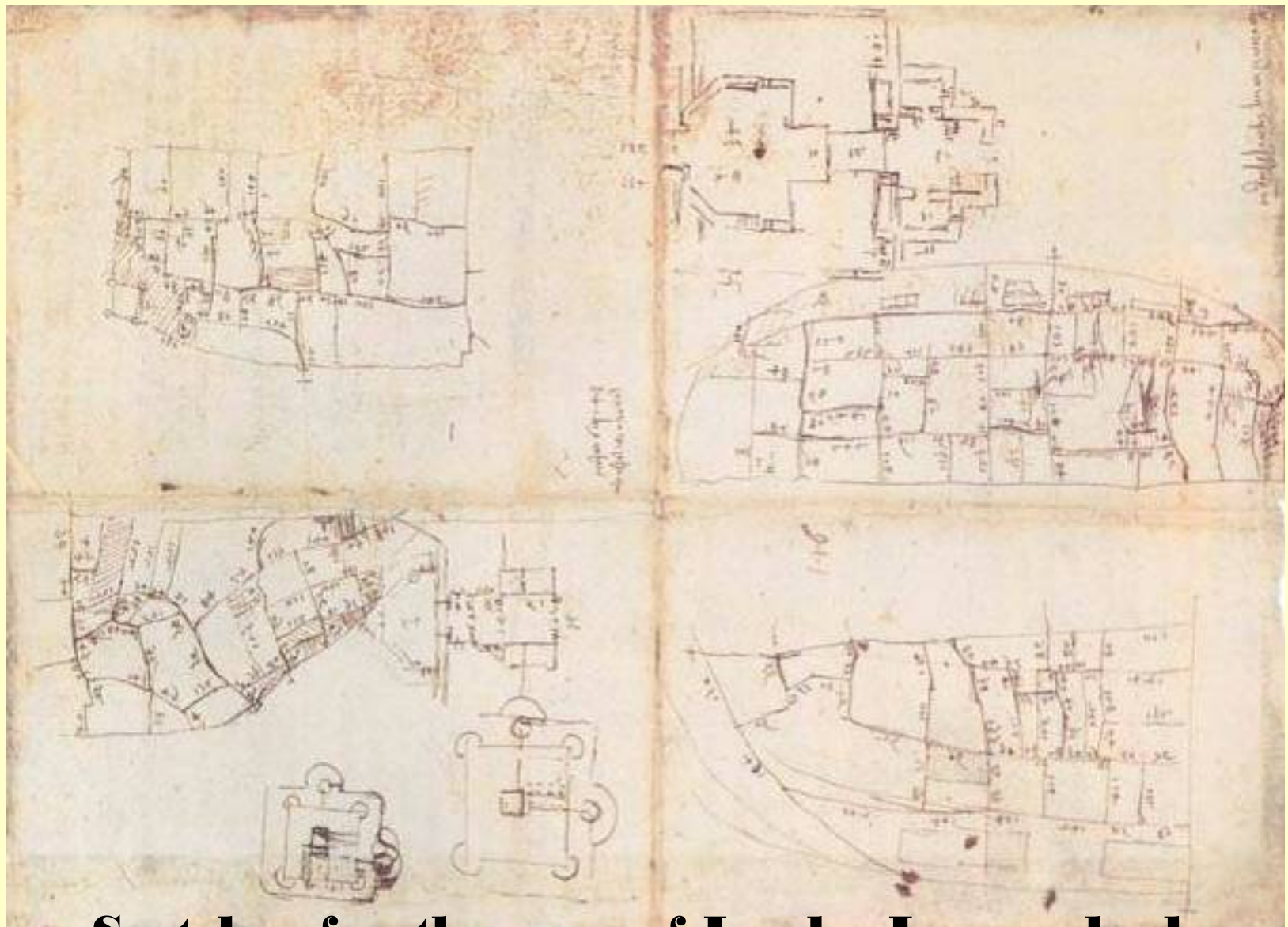


Map of Inclesmoor, Yorkshire
National Archives, Kew



Detail from Barbari's view of Venice (1500)

Newberry Library, Chicago



Sketches for the map of Imola, Leonardo da Vinci (1502)

Royal Collection, Windsor



Speke & Grant's route from Zanzibar to the Nile (1863)

Royal Geographical Society, London



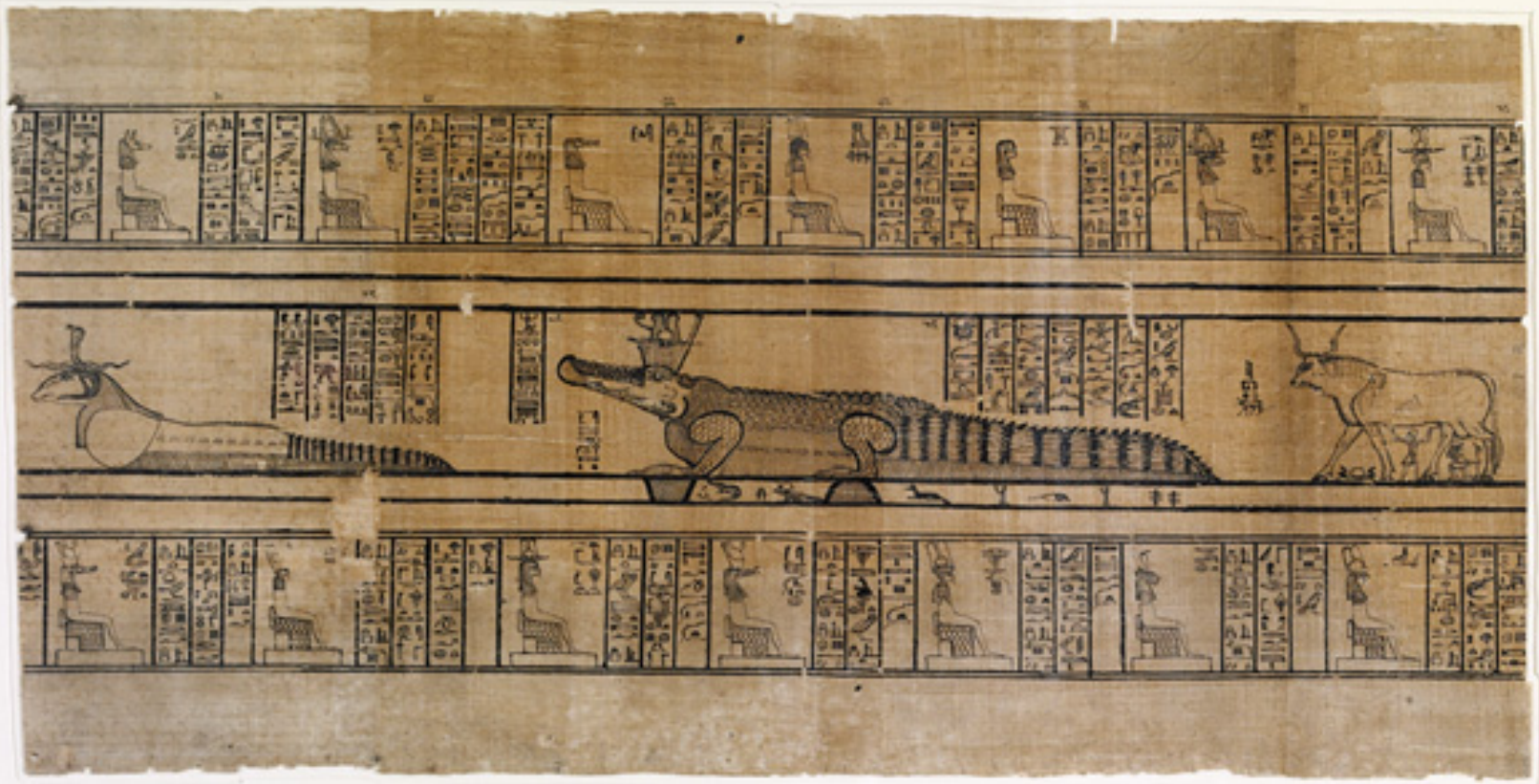
Lukasa memory board (19th cent.)

University of Iowa Museum of Art, Iowa City



Inuit map of the Belcher Islands (ca.1909)

American Geographical Society Collections, University of Wisconsin -- Milwaukee



Fayum papyrus (332-330 B.C.E.)

Walters Art Museum, Baltimore

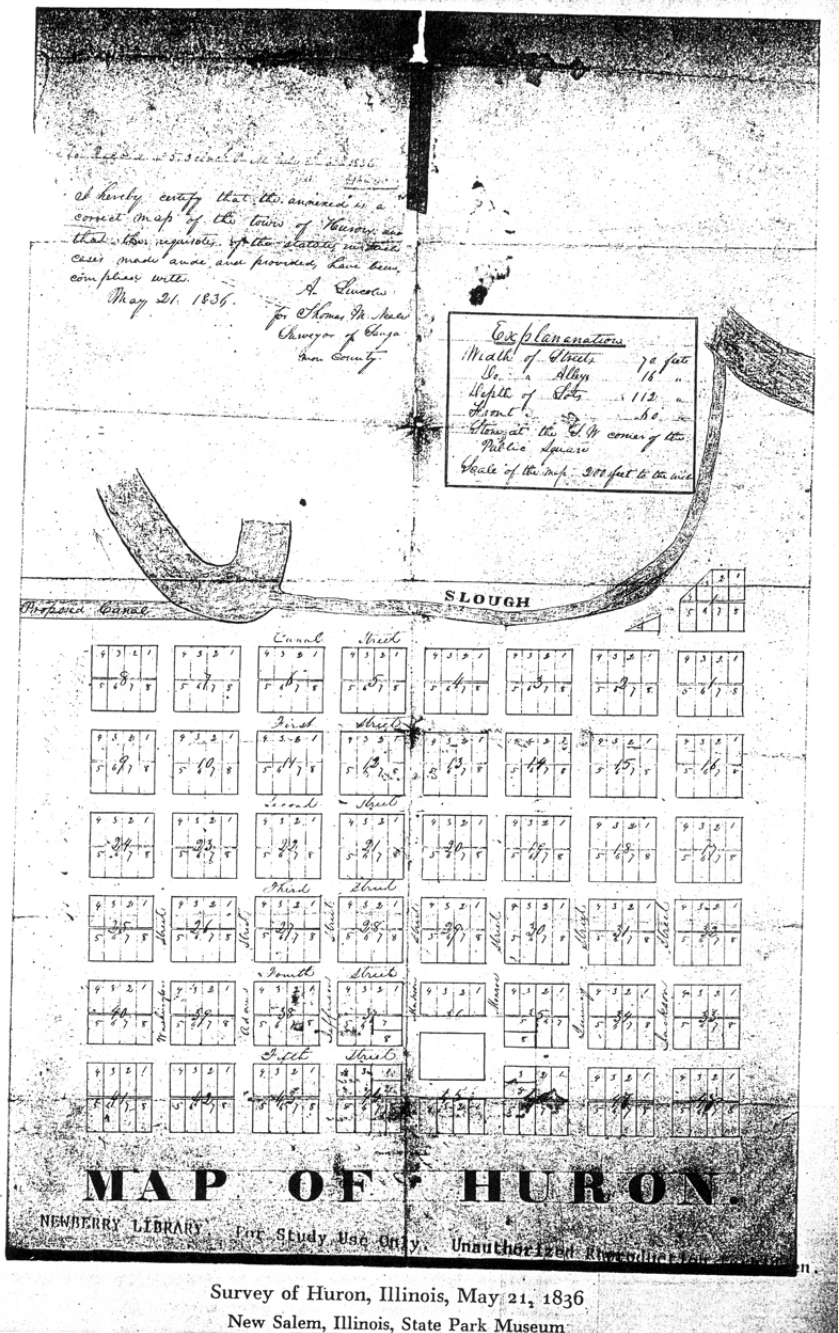
Book of Maritime Matters, Piri Reis (early 17th cent.)

Walters Art Museum, Baltimore



Map of Huron, Illinois, by Abraham Lincoln (1836)

Abraham Lincoln Presidential
Library and Museum, Springfield

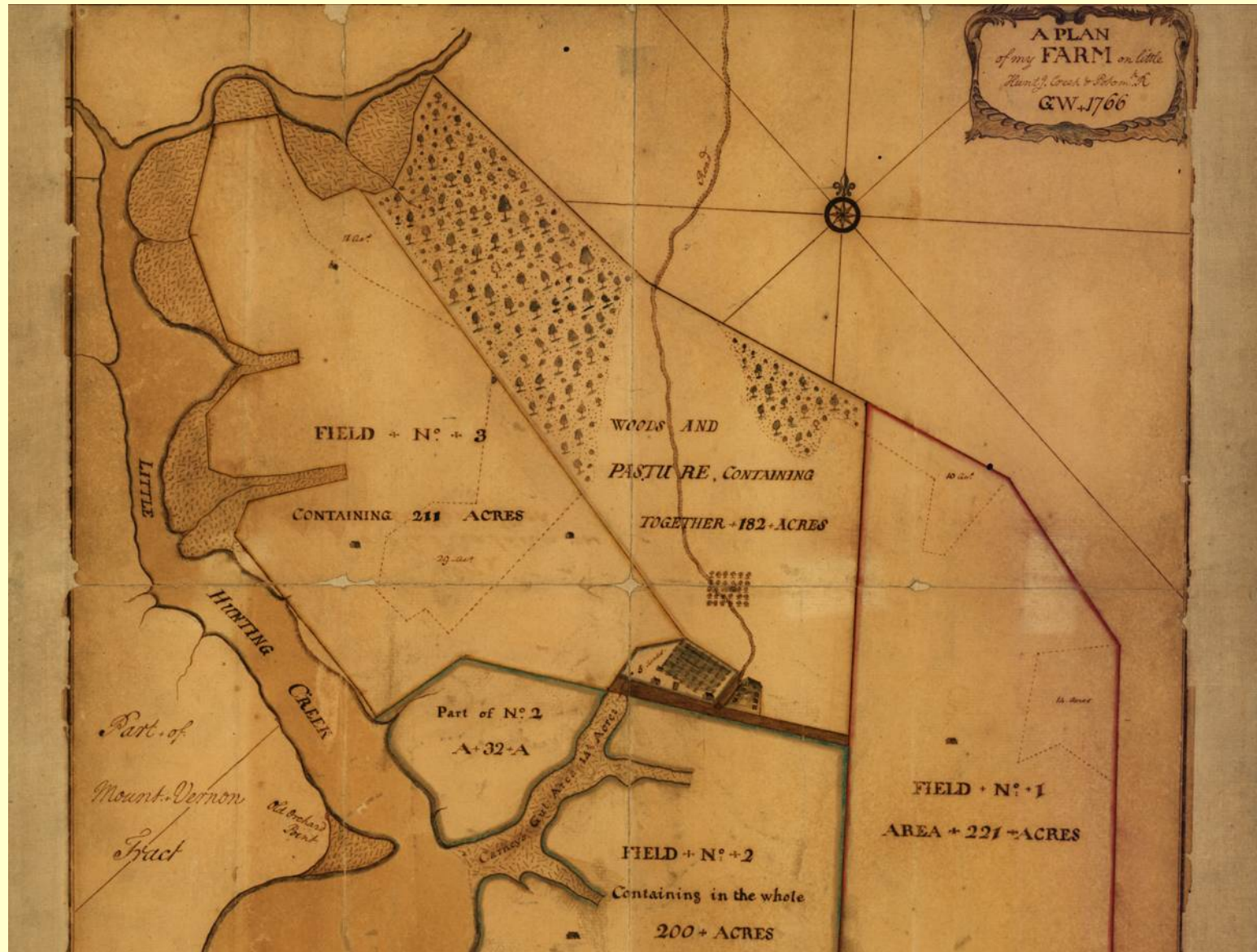


Survey of Huron, Illinois, May 21, 1836
 New Salem, Illinois, State Park Museum



**John Mitchell, British and French dominions in
North America (1755 [1783])**

British Library, London



**Plan of my farm on Little Hunting Creek, Geo.
Washington (1766)
Library of Congress, Washington**



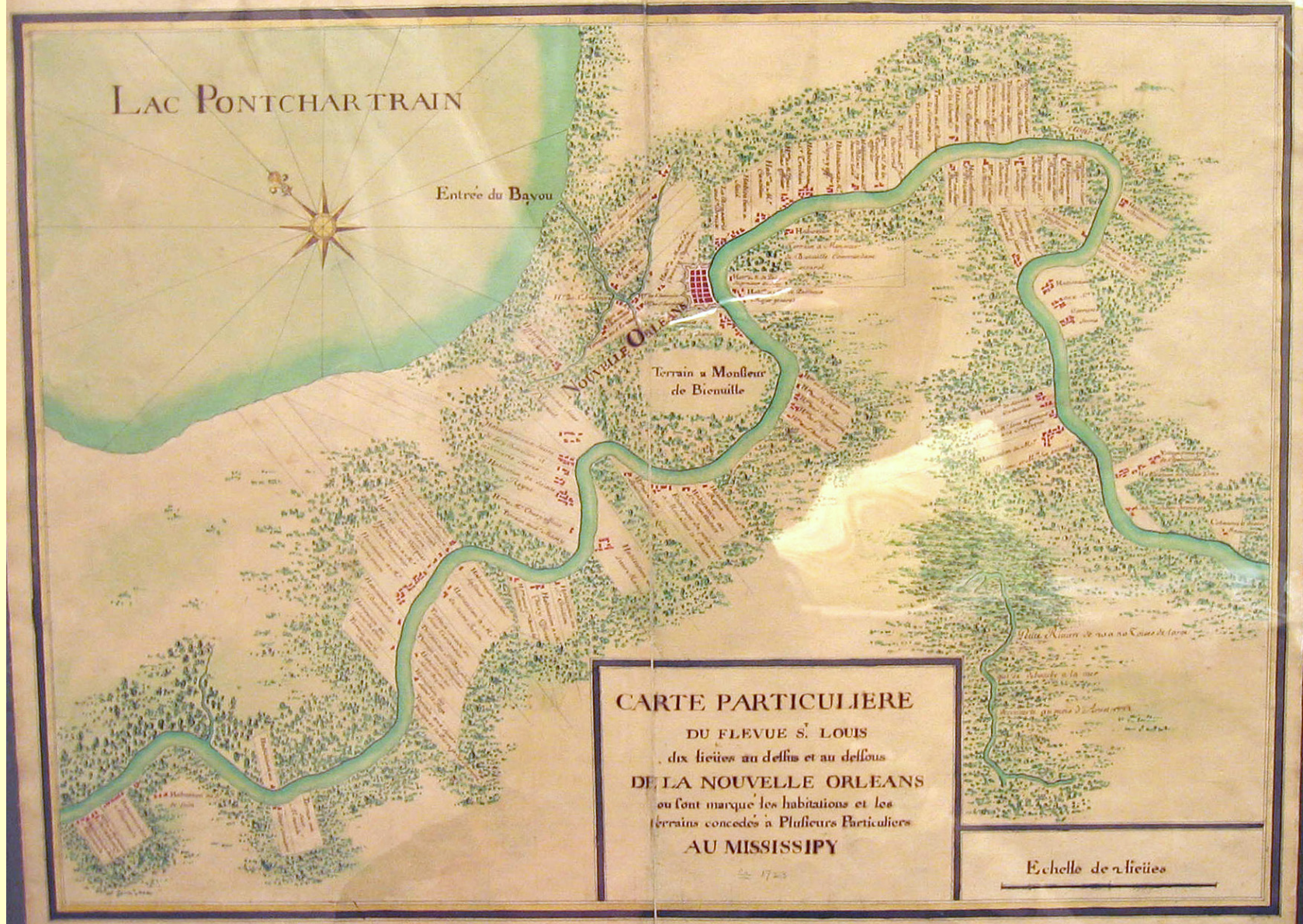
Tenochtitlan, Hernando Cortéz (1524)

Newberry Library, Chicago

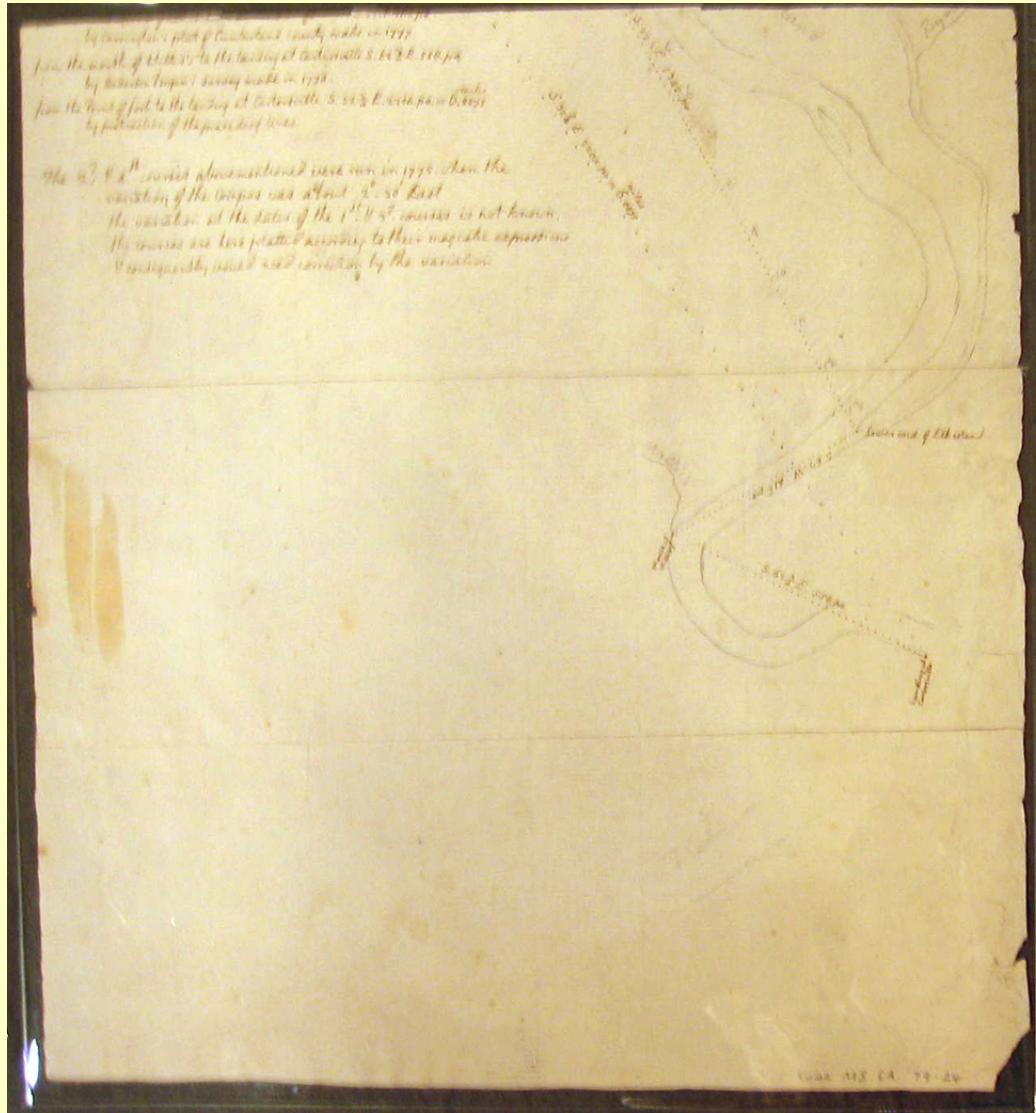


Map of Virginia (detail), John Smith (1612)

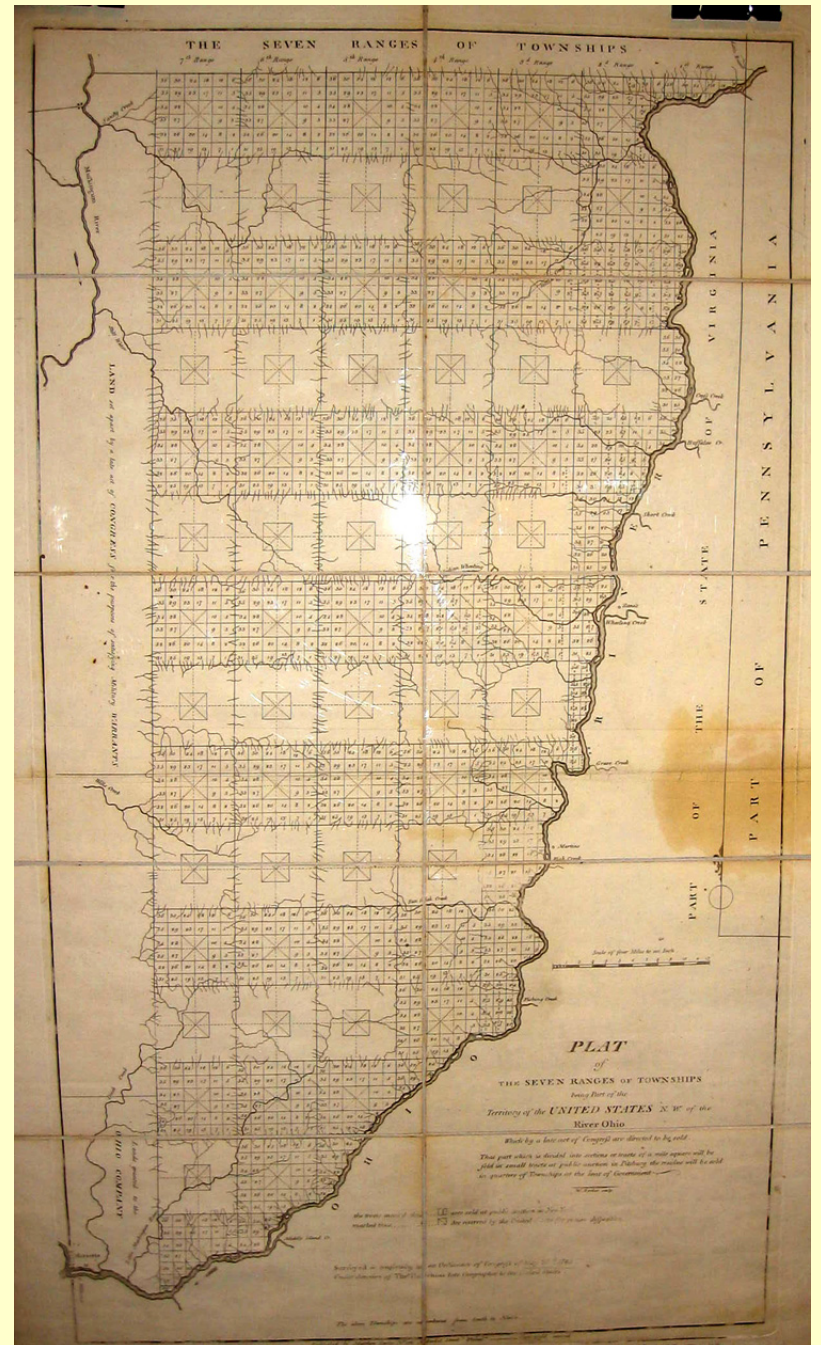
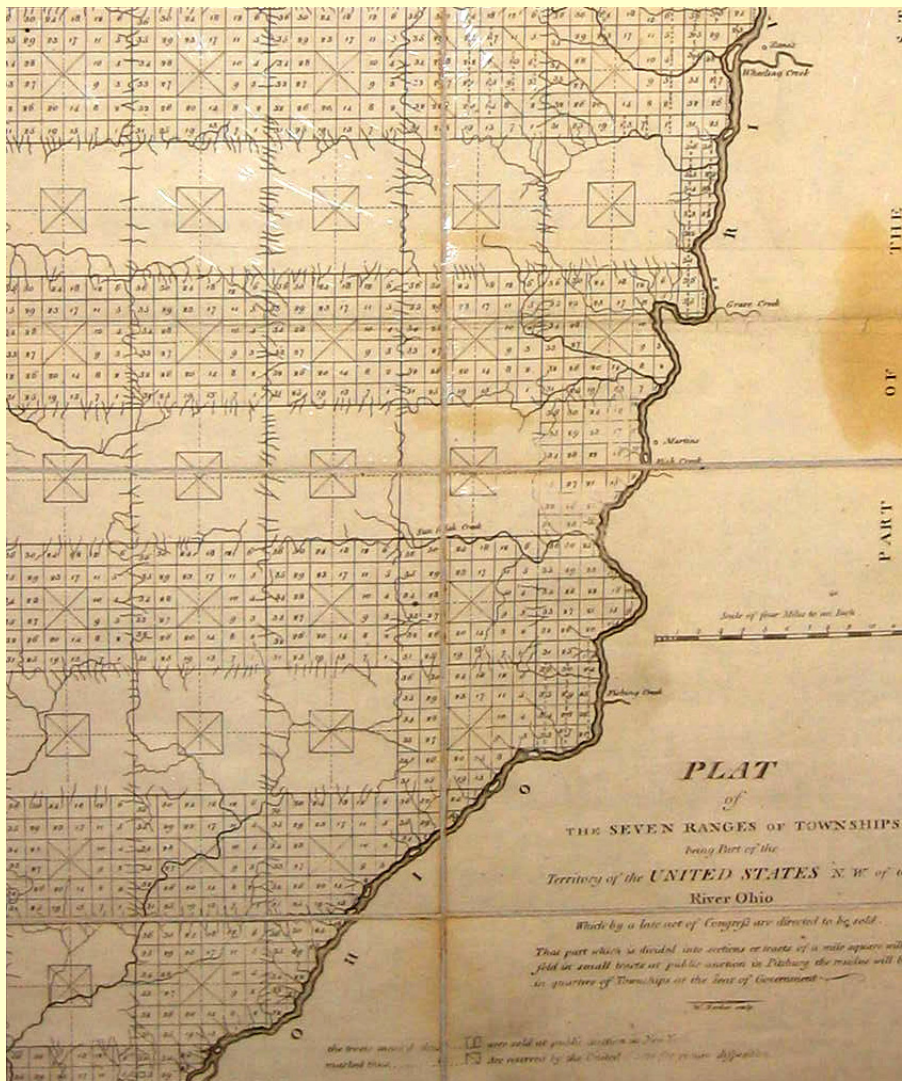
Newberry Library, Chicago



Carte marines (detail), New Orleans (1724)
Newberry Library, Chicago



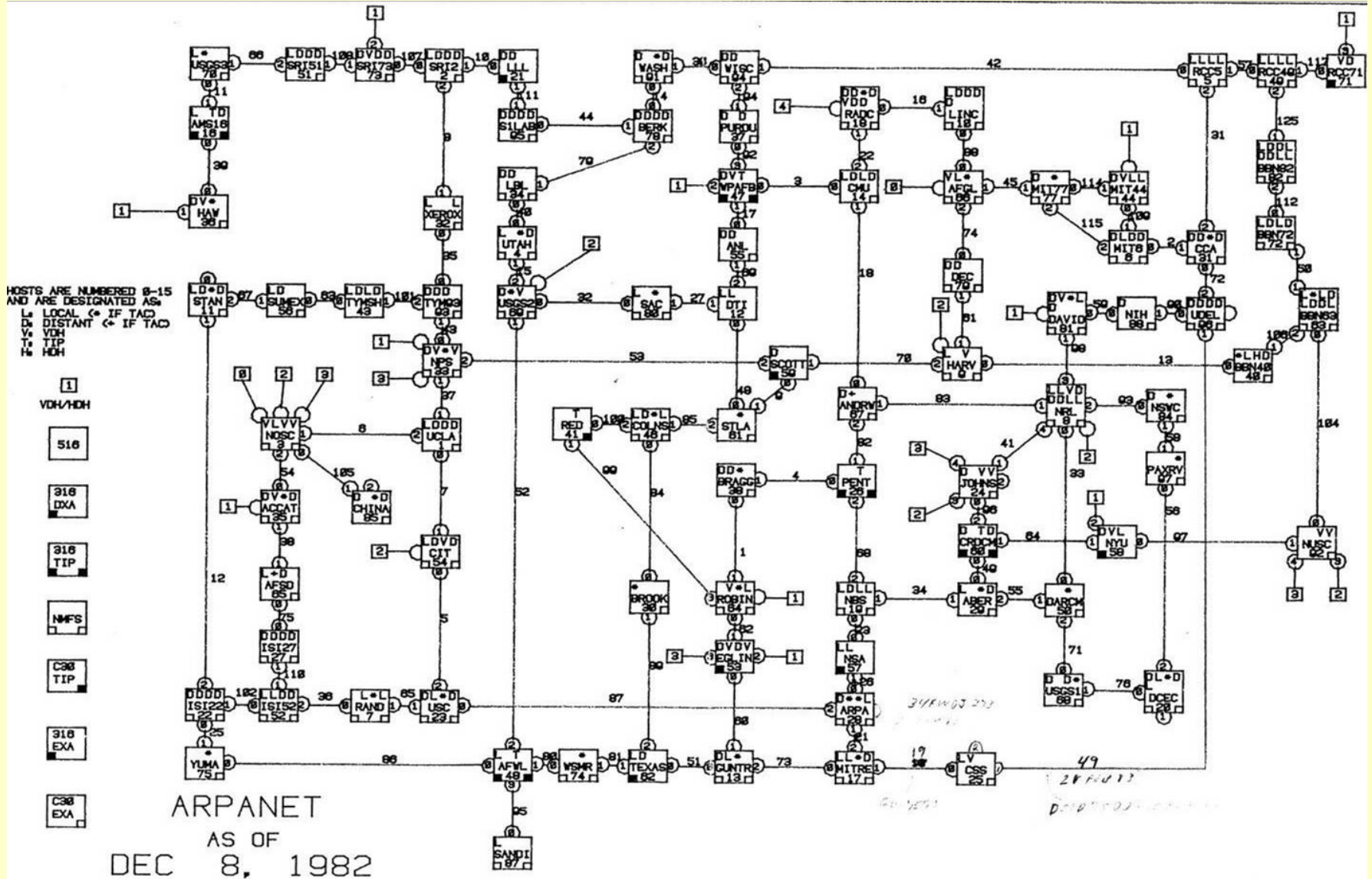
Plat of survey, Thomas Jefferson (ca.1770)
Newberry Library, Chicago



**Thomas Hutchins, The
Seven Ranges (1789)**
Newberry Library, Chicago

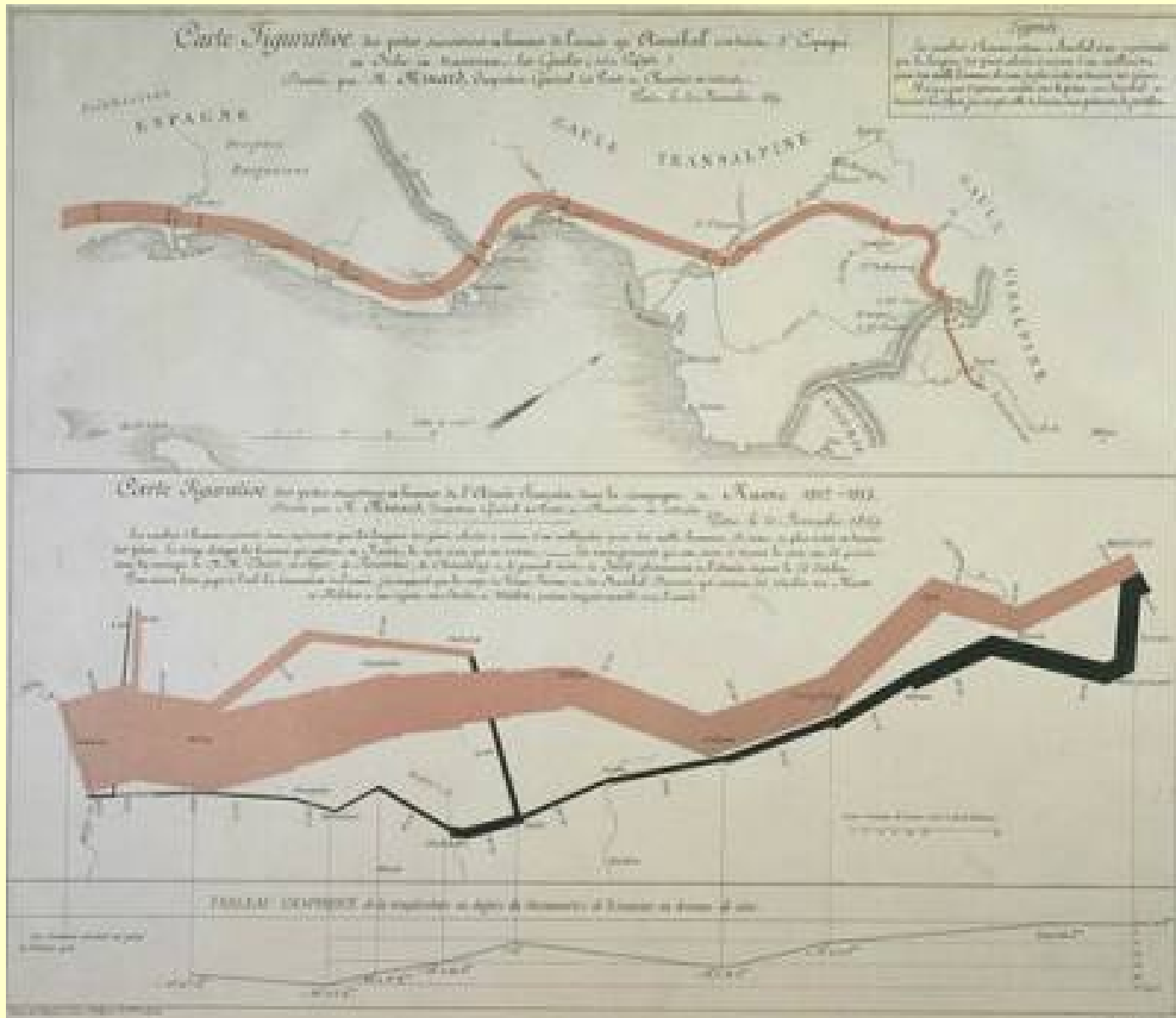


Sir Francis Drake's silver medal (1581)
Beinecke Library, Yale University, New Haven



Map of ARPANET (1982)

Private Collection



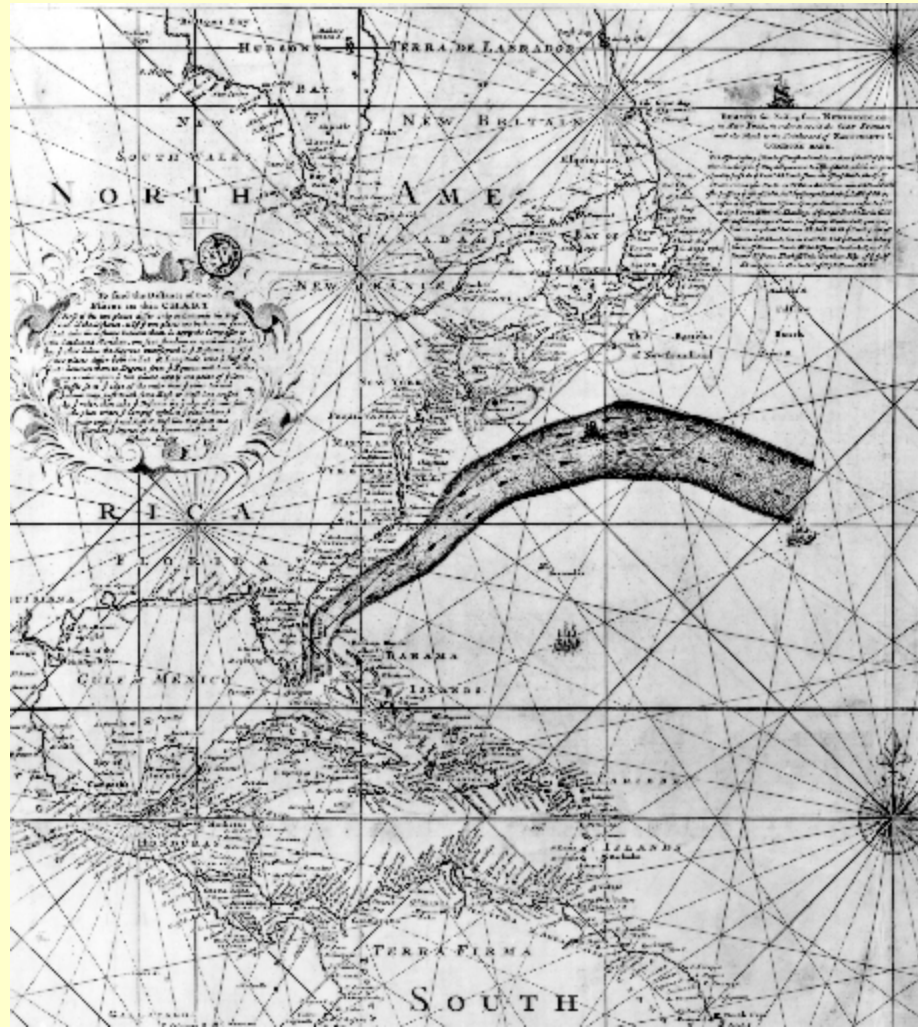
Napoleon's Russian Campaign, Charles Joseph Minard (1869)

Bibliothèque de l'École nationale des Ponts et Chaussées, Marne la Vallée



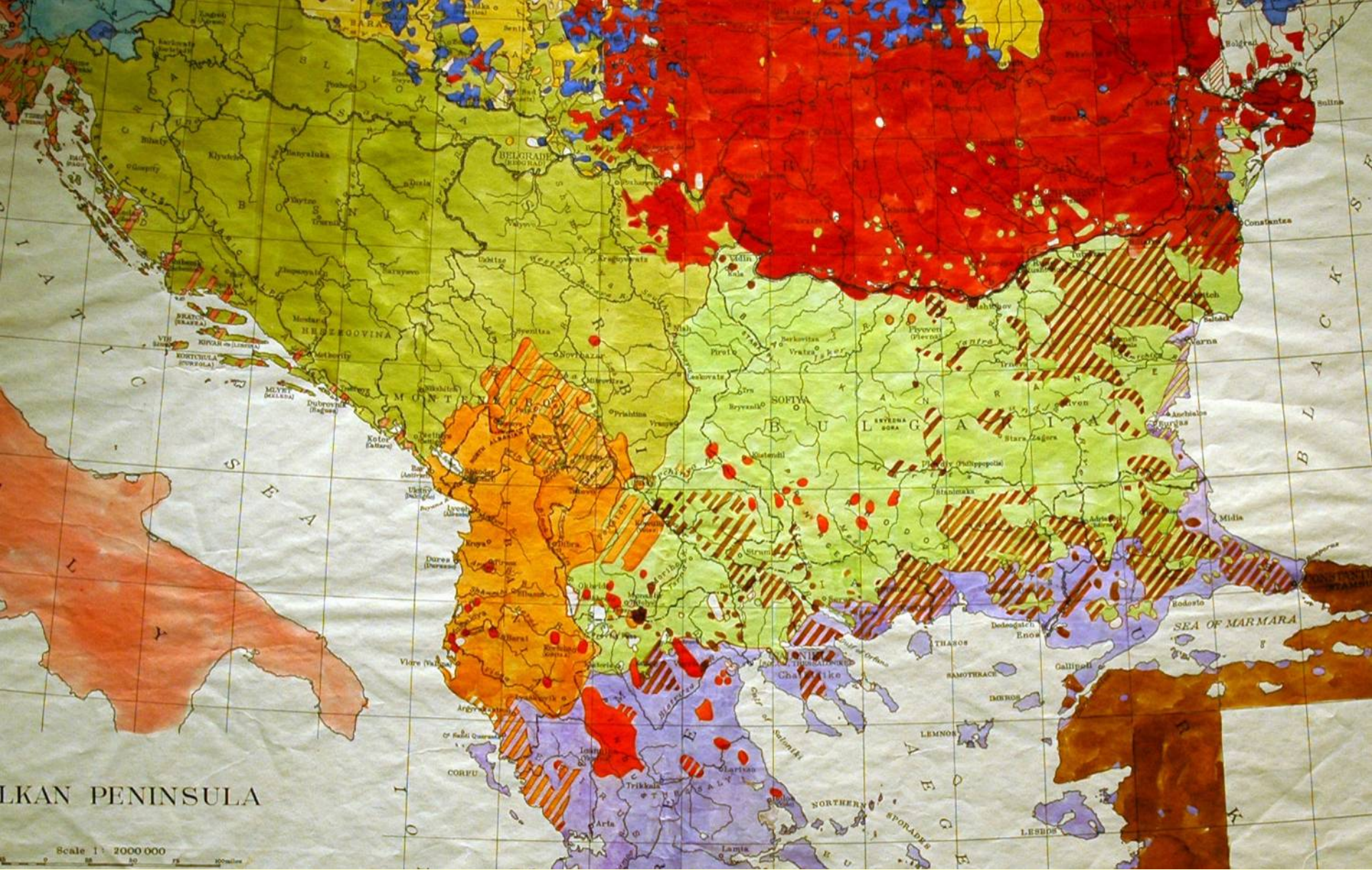
**Japan from the Solomons, Richard Edes
Harrison (1942)**

Library of Congress, Washington



Map of the Gulf Stream, Benjamin Franklin (1769)

Archives de la Marine, Paris




Ethnographic map of the Balkan Peninsula (1919)

Library of Congress, Washington



**Map of central Italy, Leonardo da Vinci
(ca.1502)**

Royal Collections, Windsor



Hull House neighborhood of Chicago (1895)
 Newberry Library, Chicago



Atlantic Ocean floor, by Marie Tharp and Bruce Heezen
Newberry Library, Chicago

Tabularium ÆTHIOPIVM.

U.	U.	U.	U.	U.	U.	U.	U.
I.	II.	III.	IV.	V.	VI.	VII.	U.
U	U	U	U	U	U	U	U
A	A	A	A	A	A	A	A
I	I	I	I	I	I	I	I
E	E	E	E	E	E	E	E
O	O	O	O	O	O	O	O
U	U	U	U	U	U	U	U
A	A	A	A	A	A	A	A
I	I	I	I	I	I	I	I
E	E	E	E	E	E	E	E
O	O	O	O	O	O	O	O
U	U	U	U	U	U	U	U
A	A	A	A	A	A	A	A
I	I	I	I	I	I	I	I
E	E	E	E	E	E	E	E
O	O	O	O	O	O	O	O
U	U	U	U	U	U	U	U
A	A	A	A	A	A	A	A
I	I	I	I	I	I	I	I
E	E	E	E	E	E	E	E
O	O	O	O	O	O	O	O
U	U	U	U	U	U	U	U
A	A	A	A	A	A	A	A
I	I	I	I	I	I	I	I
E	E	E	E	E	E	E	E
O	O	O	O	O	O	O	O
U	U	U	U	U	U	U	U
A	A	A	A	A	A	A	A
I	I	I	I	I	I	I	I
E	E	E	E	E	E	E	E
O	O	O	O	O	O	O	O

U. Æthiopia non habent vocales
 peculiaris, sed cetera eorum sunt
 illa he. Diphthongica sunt he
 quædam. Ph. he. he. he. he.
 he. he. he. he. he. he. he. he.
 he. he. he. he. he. he. he. he.
 he. he. he. he. he. he. he. he.



AFRICA

AFRICA
 Reges Gentes
 dos Gentium
 archæone.

MAURITANIA
 Coptica
 ARABIA
 NIGRITIA
 ETHIOPIA
 MONOMOTAPA
 MADAGASCARICA

Cap. Bone

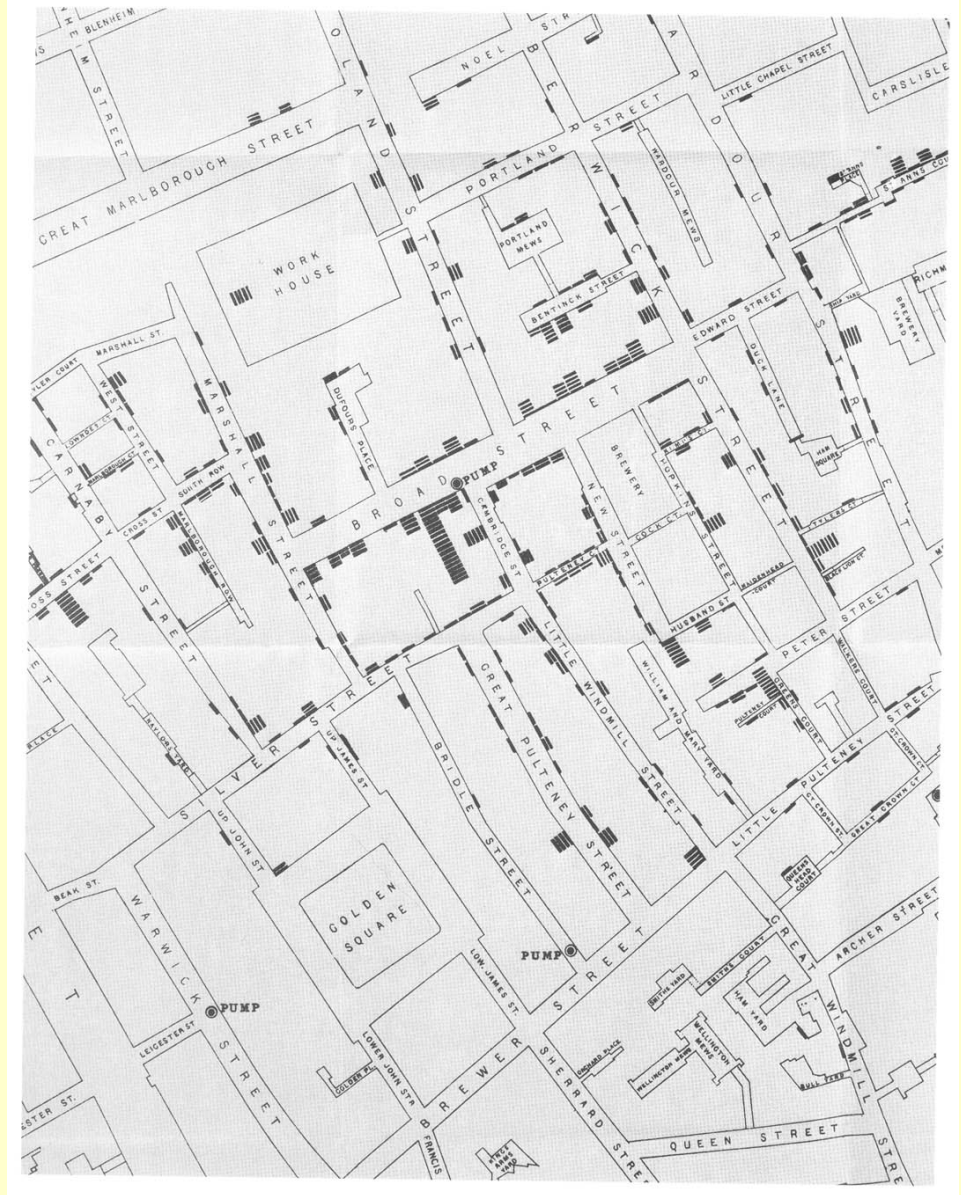
Obeliscus CLEOPATRÆ
 Hieroglyphica
 Rudera Templi Armani
 hoc Apis non interpretatur

COPTICA A. d. a. b. c. d. e. f. g. h. i. j. k. l. m. n. o. p. q. r. s. t. u. v. w. x. y. z.

ETHIOPIA A. B. C. D. E. F. G. H. I. J. K. L. M. N. O. P. Q. R. S. T. U. V. W. X. Y. Z.

Linguistic atlas, Gottfried Hensel (1741)
 Newberry Library, Chicago

**Cholera map, John
Snow (1854)
Library of Rush University, Chicago**



WHALE CHART

BY
M. F. MAURY & M. LEEDE & BABY
(Preparatory charts)

ASPECTS OF

THE NORTH PACIFIC OCEAN

Published at the National Observatory for Fisheries of

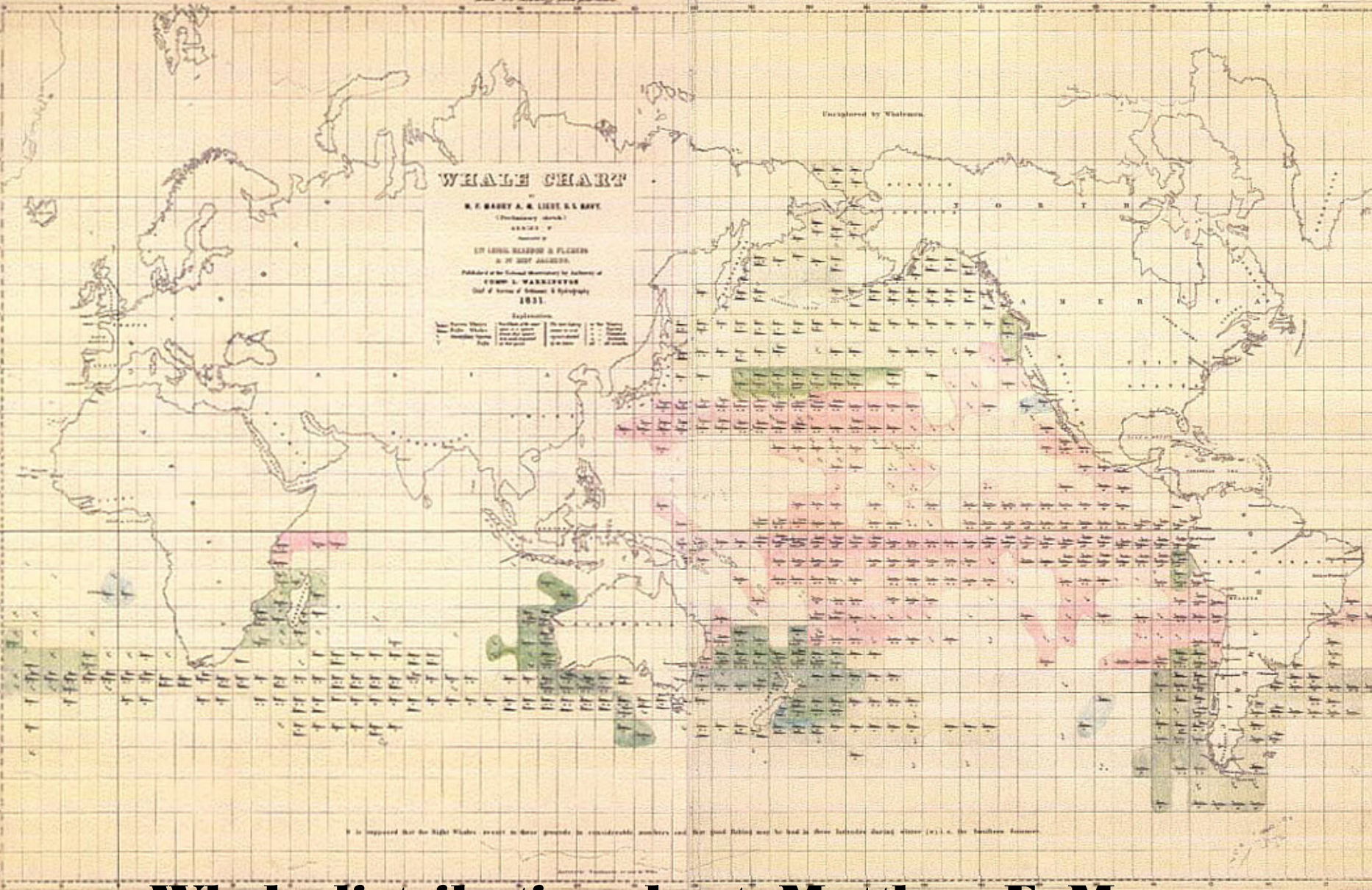
EDMUND S. WASHINGTON

Chief of Bureau of Fisheries & Hydrography

1851.

Explanation.

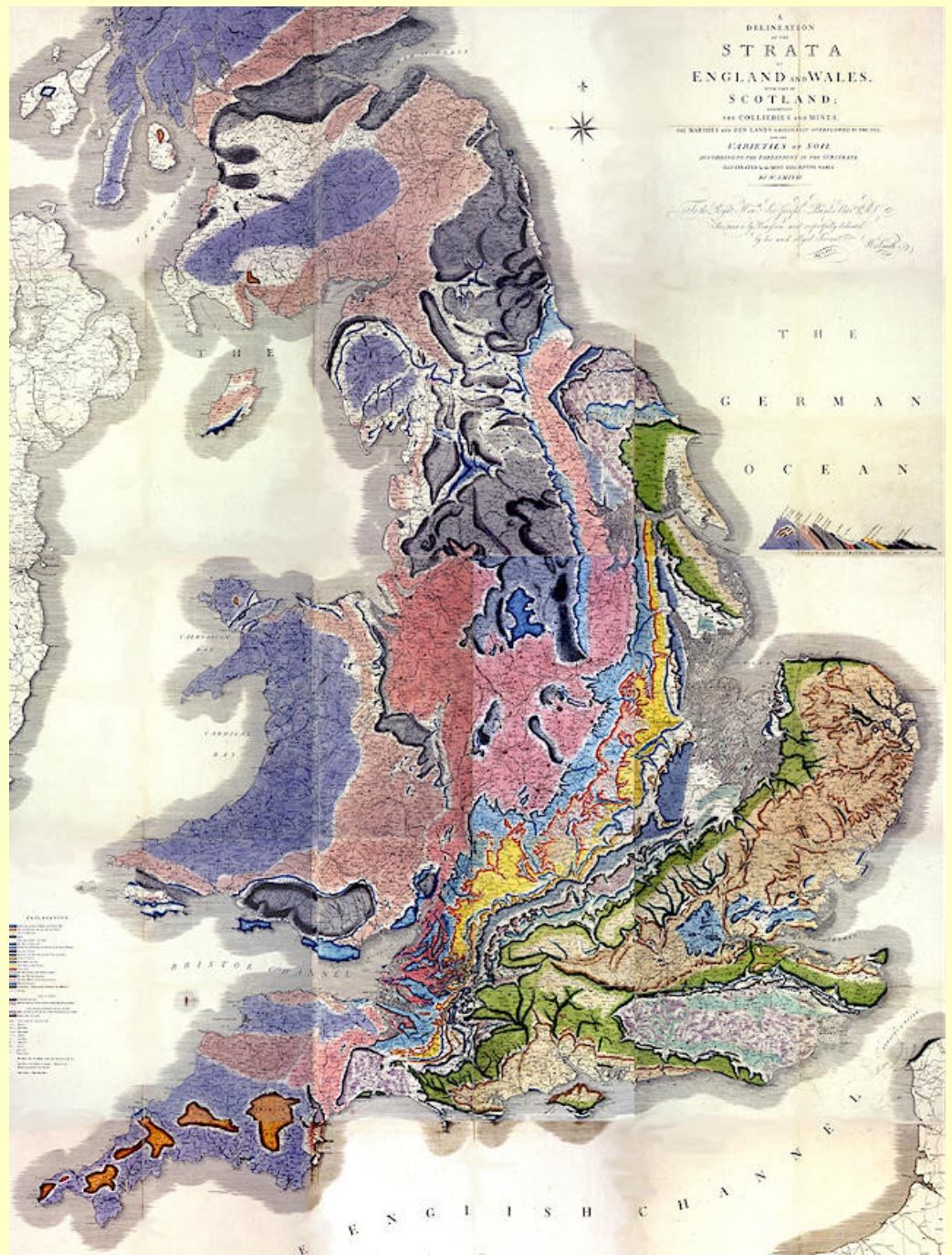
Vertical line	Right Whale	Horizontal line	Left Whale
Vertical line with arrow	Right Whale	Horizontal line with arrow	Left Whale
Vertical line with cross	Right Whale	Horizontal line with cross	Left Whale
Vertical line with dot	Right Whale	Horizontal line with dot	Left Whale
Vertical line with square	Right Whale	Horizontal line with square	Left Whale
Vertical line with triangle	Right Whale	Horizontal line with triangle	Left Whale



Whale distribution chart, Matthew F. Maury (1851)

American Geographical Society Collections, University of Wisconsin -- Milwaukee

**Geological map of
England, William
Smith (1815-17)**
Yale Center for British Art,
New Haven



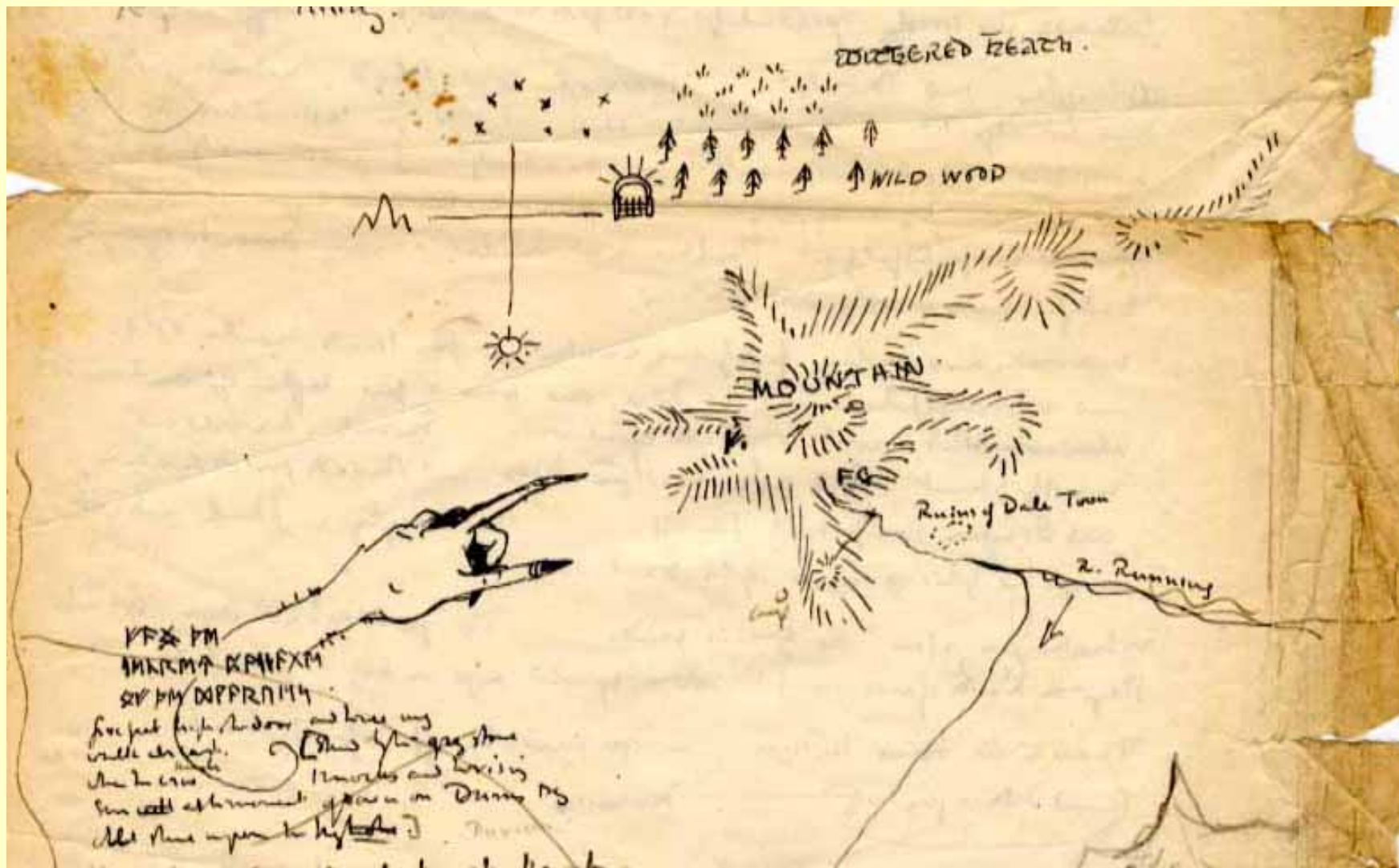


**Aerial photograph of Boston, by James Wallace
Black (1860)
Boston Public Library**



The Land of Make Believe, Jaro Hess (1930)

Private Collection



Thor's Map, J.R.R. Tolkien (ca.1935)
 Raynor Memorial Libraries, Marquette University, Milwaukee

Distances and Moons, J.R.R. Tolkien (1943?)

Raynor Memorial Libraries,
Marquette University,
Milwaukee

Times and Distances Feb 2, 3.

Distances Helms Dike to Road-fork at mouth of Deeping Coomb : 5 miles.
Road-fork to Fords of Isen 15 miles.
Fords of Isen to Gate of Isengard 30 miles.

[Isengard is 18 miles from end of the longer western arm of
the valley of Nov Gussuriv]

King's ride, 50 miles from Dike to Isengard Gate.

In this period and latitude Sunsets about 4:30 p.m. Feb 2.
Sunrise 8 p.m. Feb 3.

King leaves in late afternoon at about 3:30 p.m.
Passes down Cumul, through Wood, and reaches Road-fork at 5:00
- the glancing [Crows are seen far off].

They cover the 15 miles to Fords in just over 4 hours gentle walk
riding (walking their horses). Reach Ford 9:15 p.m.
See moon and drive off into it. Halt on far side until 10 p.m.

They now ride on for 2 hours until 1 a.m. Feb 3, covering
the ground good and by ride on the grass under moon and
cover 14 miles by midnight. Then they halt for night
just north of arms of Nov Gussuriv.

Some sleep (batter weary and weary of the labors of pursuit)
However pass in small hours.

Sunrise 8 a.m. They ride again, but cannot go fast
as the ground now rises steeply ~~unbearably~~ and they have
to take to the hard highway.

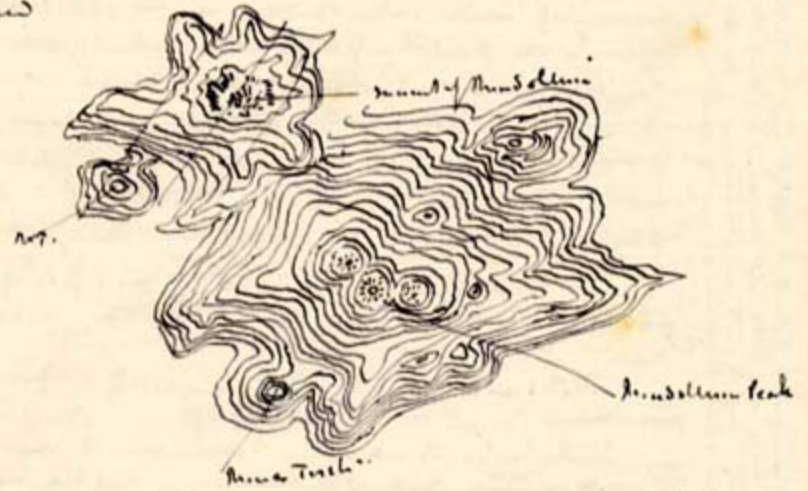
At ^{about 5:15} ~~7~~ p.m. they meet Brylath (royal ~~army~~ of
Isengard).

They reach Isengard Gate (16 miles from morning halt)
at 12:30 (afternoon).

Topographical view of Minas Tirith, J.R.R. Tolkein (194-)

Raynor Memorial Libraries,
Marquette University,
Milwaukee

pass ways that lead up without break or stair and found first the
way and then by across the face of the hill, until the seventh gate was
reached that lead to the great court and citadel in the middle
surround about the feet of the evening tower. And the gate also
looked due east, being ~~some~~ there seven hundred feet above the
plain before the walls. as the tower ~~was~~ a the summit was three
hundred feet from base by measure. A sky citadel ~~was~~
there and not to be taken by a host of men if there were any within
that could hold weapons, unless some enemy could come behind
and scale the wall and to come behind upon the tower in
that way.



The Hill of Gyrond with its mountain mass. And that shoulder that was
at the height of the fifth wall was called by the people the precipice that overhangs
and there stood the great round tower of Gyron Kings and Lords, both
above mounds and paths of the mountain side.



Pippin stood in under the great stone arch. But was ~~in~~
the ~~precipice~~ and more splendid than any he had dreamed of.
Gates as they are the long and, and far more beautiful. Yet it was in

UTOPIAE INSULAE FIGVRA



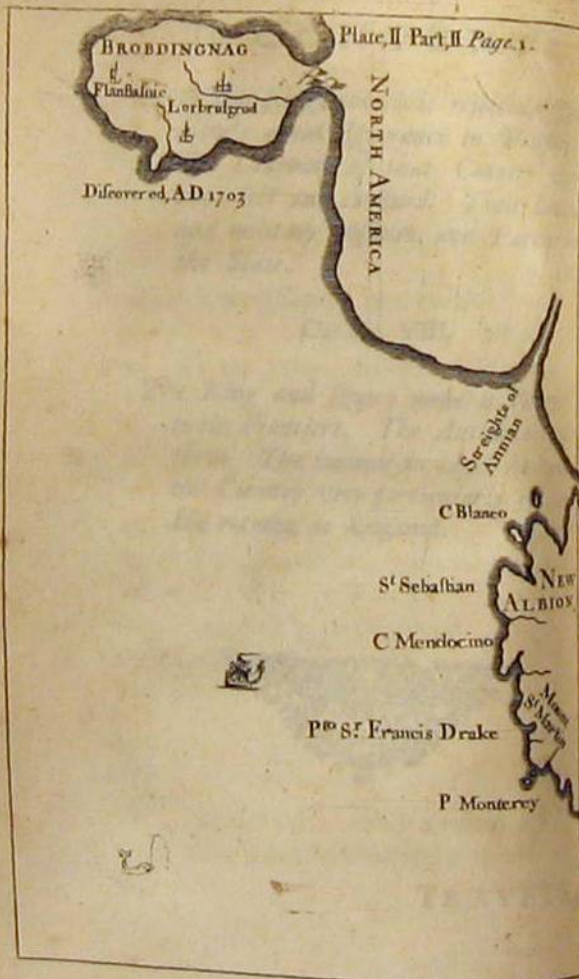
UTOPIENSIVM ALPHABETVM.
 a b c d e f g h i k l m n o p q r s t v x y
 Θ Ε Φ Θ Ε Θ Δ Γ Λ Γ Γ Θ Ε Θ Ε Θ Ε Θ

Tetraſtichon vernacula Vtopienſium lingua.

Vtopos	ha	Boccas	peu	la
ΕΠΛΓΕCΘ	ΕΛΦΘΘΒ	ΓΘΕΞΘ		
chama	polta	chamaan		
ΦΘΔΘ	ΓΛΞΠΘ	ΦΘΔΘΘ		
Bargol	hc	maglomi	baccan	
ΘΘΠΛΞ	CE	ΔΘΞΛΔΘ	ΕΘΦΘΔ	
foma	gymno	ſophaon		
ΕΛΔΘ	ΘΠΔΛ	ΕΛΓCΘΛ		
Agrama	gymnoſophon	labarembacha		
ΘΠΘΔΘ	ΘΠΔΛΕΛΓΛ	ΞΘΔΘΓΘΔΘΘCΘ		
bodamilomin				
ΕΛΘΘΔΘΞΛΔΘ				
Voluala	barchin	heman	la	
ΕΛΞΕΘΞΘ	ΕΘΠΘCΘ	CΘΔΘ	ΞΘ	
lauoluola	dramme	pagloni.		
ΞΘΕΛΞΕΛΞΘ	ΕΠΘΔΔΘ	ΓΘΞΞΛΓΘ		

Horum verſuum ſad verbum hæc eſt ſententia.
 Vtopus me dux ex non inſula fecit inſulam
 Vna ego terrarum omniumꝫ abſqꝫ philoſophia
 Ciuitatem philoſophicam expreſſi mortalibus
 Libèter impartio mea, nō grauatim accipio meliora.

Map of Sir Thomas More's "Utopia" (1516)
 Newberry Library, Chicago



TRAVELS.

PART II.

A Voyage to BRODDINGNAG.

CHAP. I.

A great Storm described, the long Boat sent to fetch Water, the Author goes with it to discover the Country. He is left on Shoar, is seized by one of the Natives, and carry'd to a Farmer's House. His Reception there, with several Accidents that happen'd there. A Description of the Inhabitants.

HAVING been condemned by Nature and Fortune to an active and restless Life, in ten Months after my Return, I again left my native Country, and took Shipping

PART II. B in

Gulliver's Travels, Jonathan Swift (1726)

Newberry Library, Chicago

UNNAMED INFANT.

Daughter of Thomas Sutpen and Milly Jones. Born, died, Sutpen's Hundred, same day, 1869.

CHARLES ETIENNE DE SAINT VELERY BON.

Only child of Charles Bon and an octoroon mistress whose name is not recorded. Born, New Orleans, 1859. Married a full-blood negress, name unknown, 1879. Died, Sutpen's Hundred, 1884.

JIM BOND (BON).

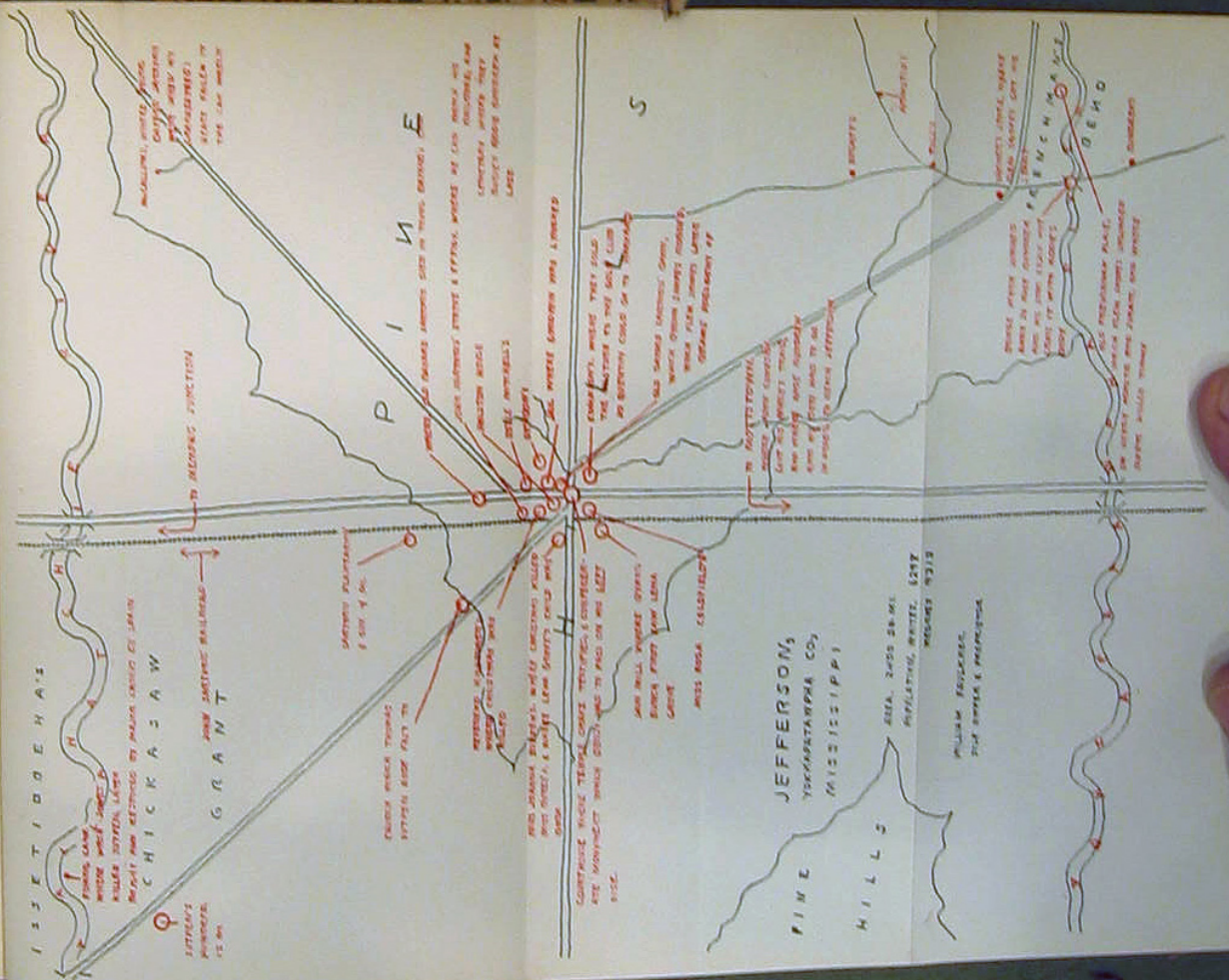
Son of Charles Etienne de Saint Velery Bon. Born, Sutpen's Hundred, 1882. Disappeared from Sutpen's Hundred, 1910. Whereabouts unknown.

QUENTIN COMPSON.

Grandson of Thomas Sutpen's first Yoknapatawpha County friend. Born, Jefferson, 1891. Attended Harvard, 1909-1910. Died, Cambridge, Mass., 1910.

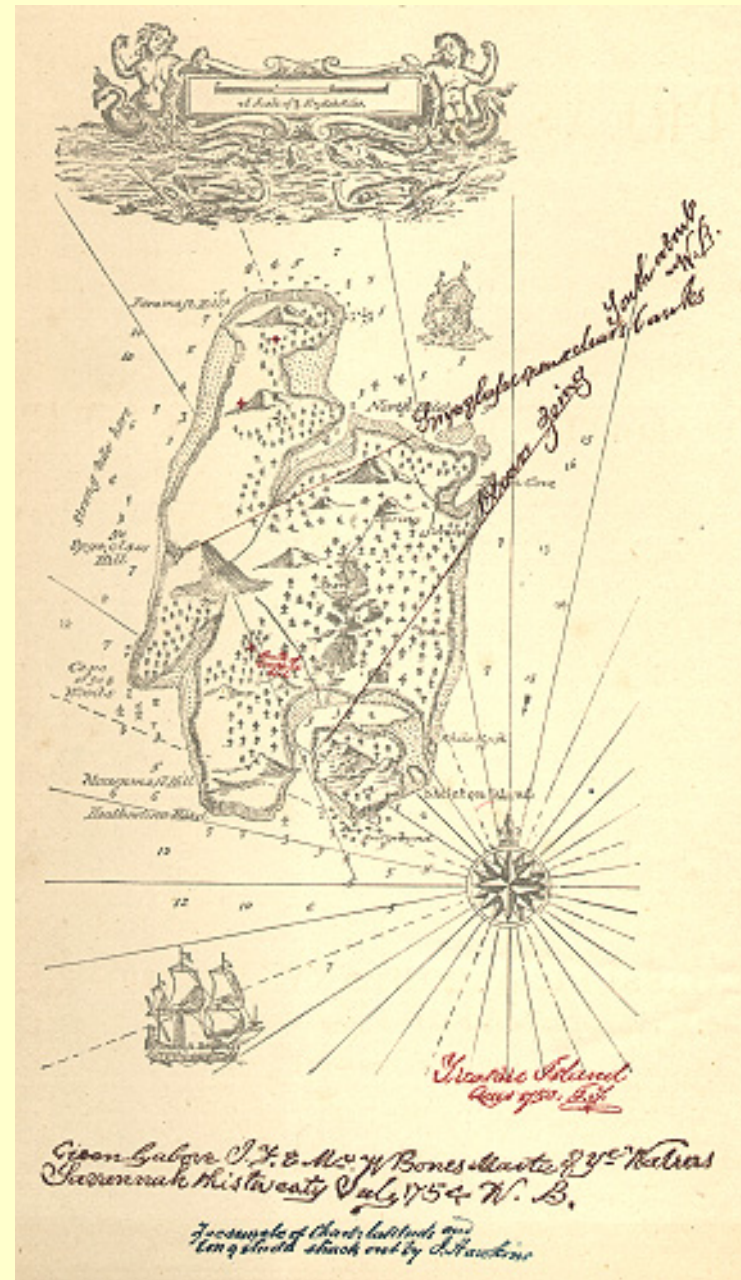
SHREVLIN McCANNON.

Born, Edmonton, Alberta, Canada, 1890. Attended Harvard, 1909-1914. Captain, Royal Army Medical Corps, Canadian Expeditionary Forces, France, 1914-1918. Now a practising surgeon, Edmonton, Alta.



**Yoknapatawpha County, William Faulker
(1936)
Newberry Library, Chicago**

Treasure Island,
Robert Louis Stevenson
(1883)
 Newberry Library, Chicago





***The Marvelous Land of Oz, L. Frank Baum
 (1900)***

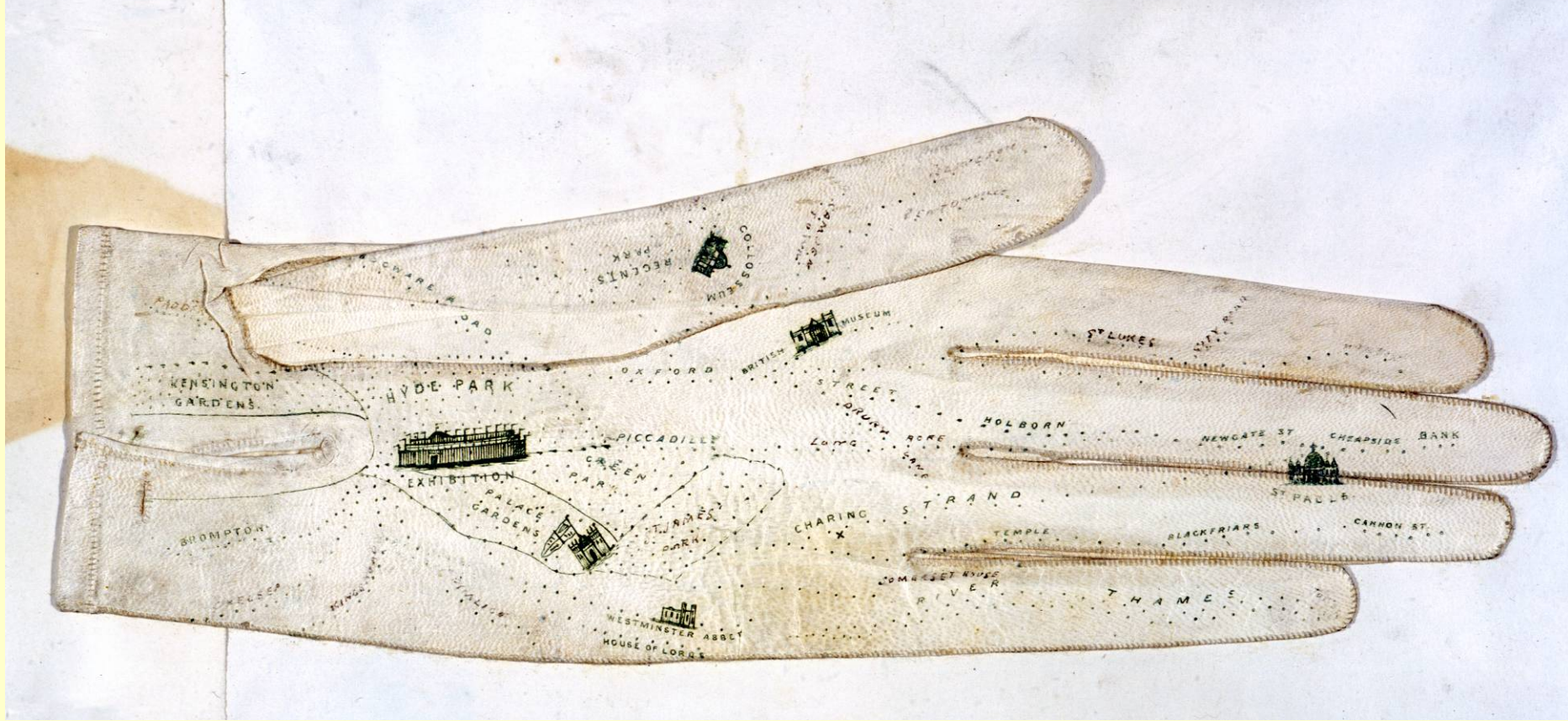
Private Collection




Europe divided into kingdoms (Jigsaw puzzle)

[1766]

British Library, London



George Shove's glove with map of London (1850)
National Archives, Kew

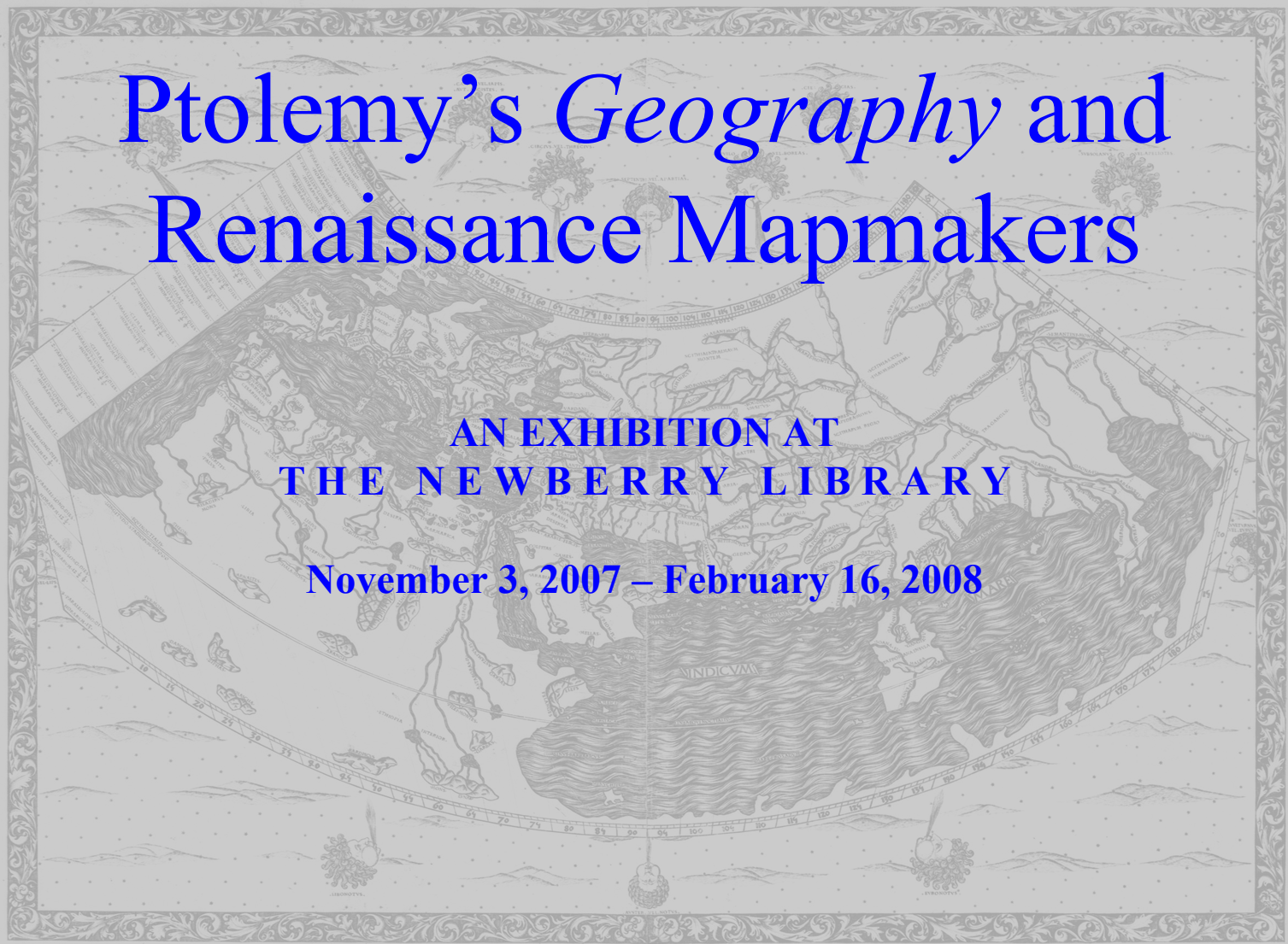


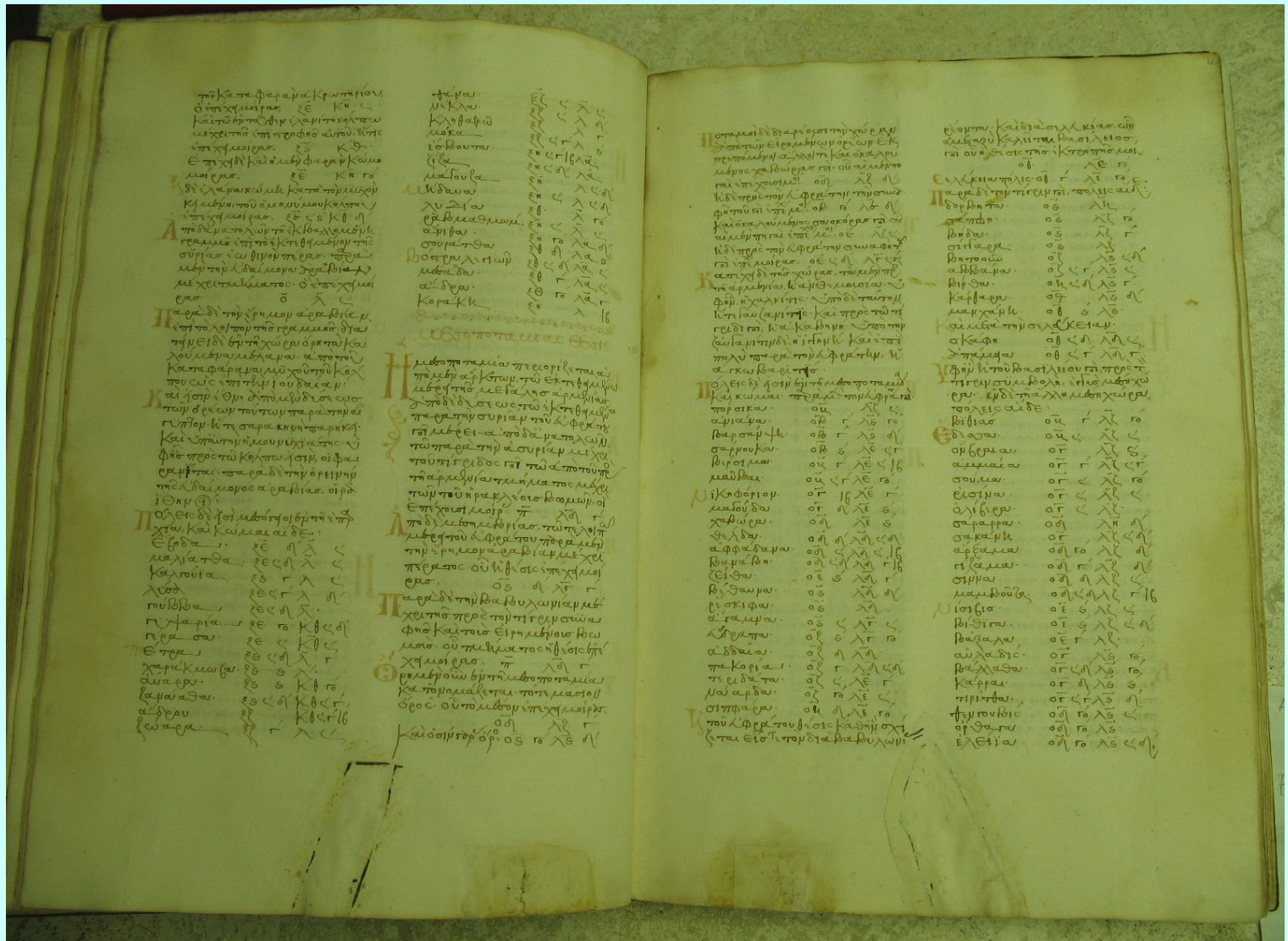
Frontiers of mapmaking, Navteq (today and tomorrow)

Ptolemy's *Geography* and Renaissance Mapmakers

AN EXHIBITION AT
THE NEWBERRY LIBRARY

November 3, 2007 – February 16, 2008





Claudius Ptolemy, Greek MS of the *Geographia* (14th cent.)




Claudius Ptolemy, *al-Kitabu-I-mijisti* (Almagest, 17th cent.)

Κόρμη. οθ ιθ α'
 μέτειατ. οθ λθ
 λεχαιδίασ οθ λθ ς' α'
 Ἡ τὸς δε' του πωρ.
 κάωαρ κεχισό ο ς' λθ
 ξιζόατρα. ο λη ς' α'
 πασαρμη. ο ς' λη ς'
 κίζαρα. ξθ λη ς'
 σαμωγίρ. ξη ς' γ' λη ς'
 μοσαλήρ. ξθ ς' γ' λη γ'
 λαύφασα. ξθ τ λξ ς' γ'

Zizoatra

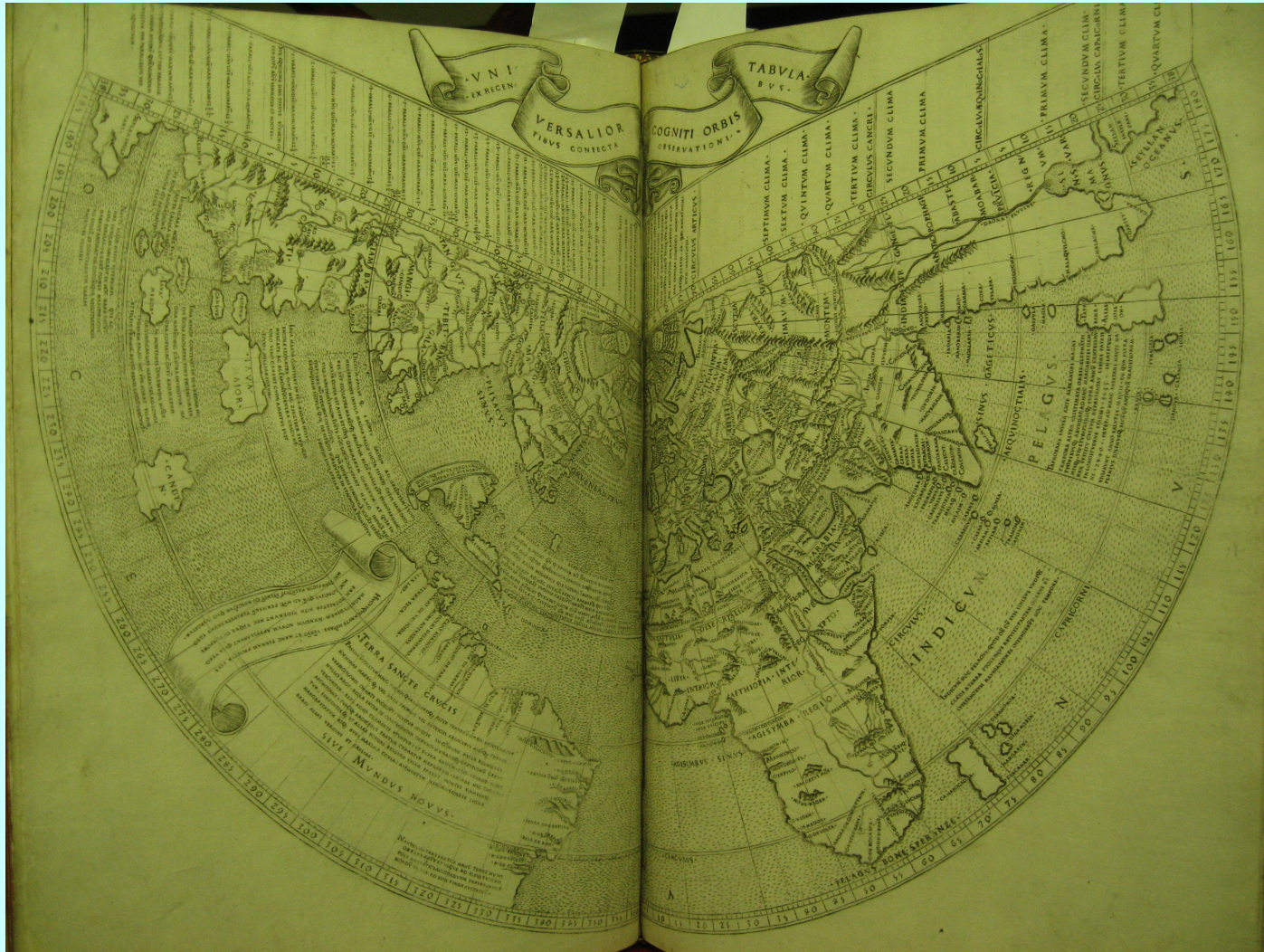
70 [Long.]

38^{+1/2+1/4} [Lat.]

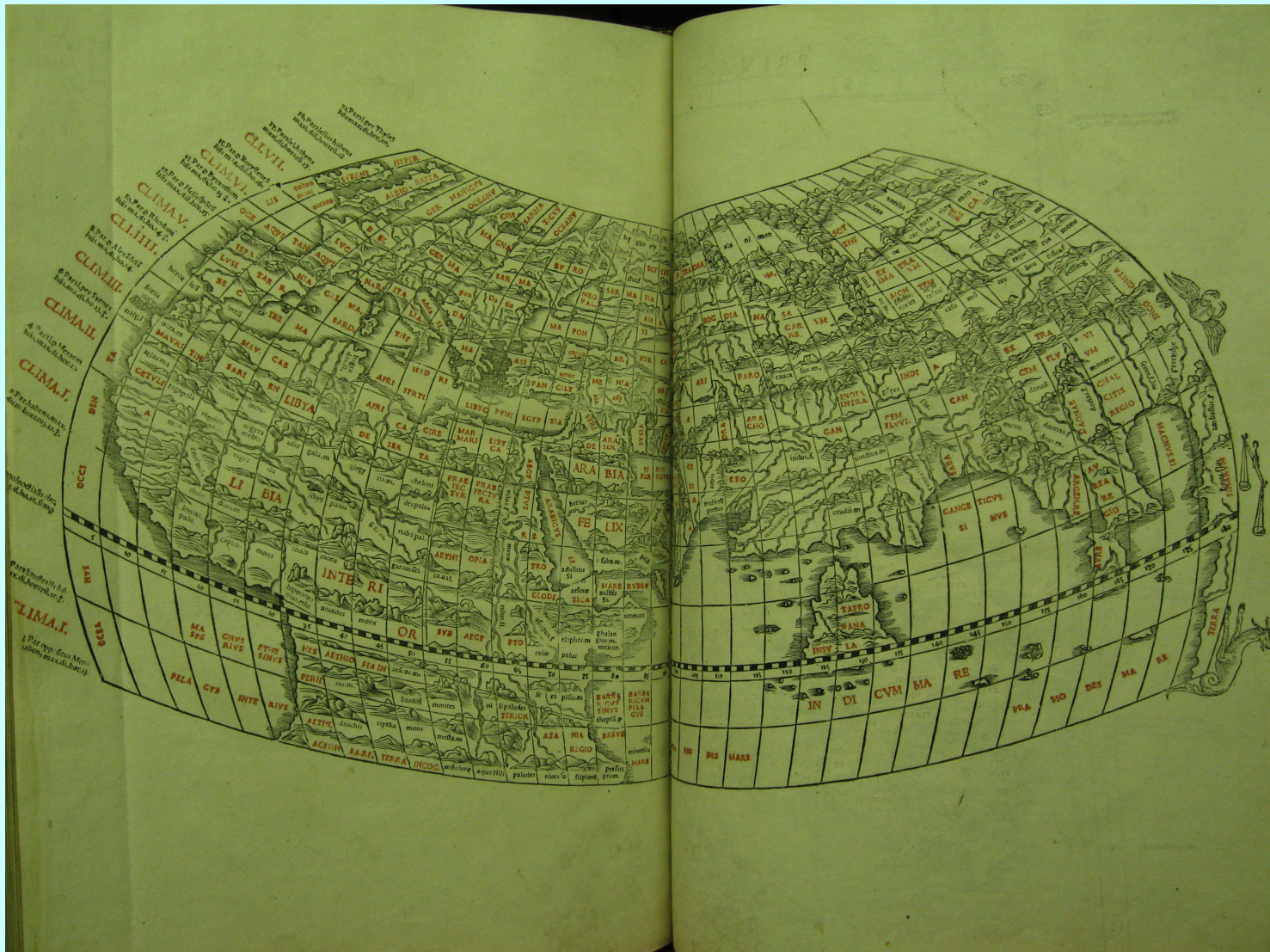


Petri de Nolibus Fermi.

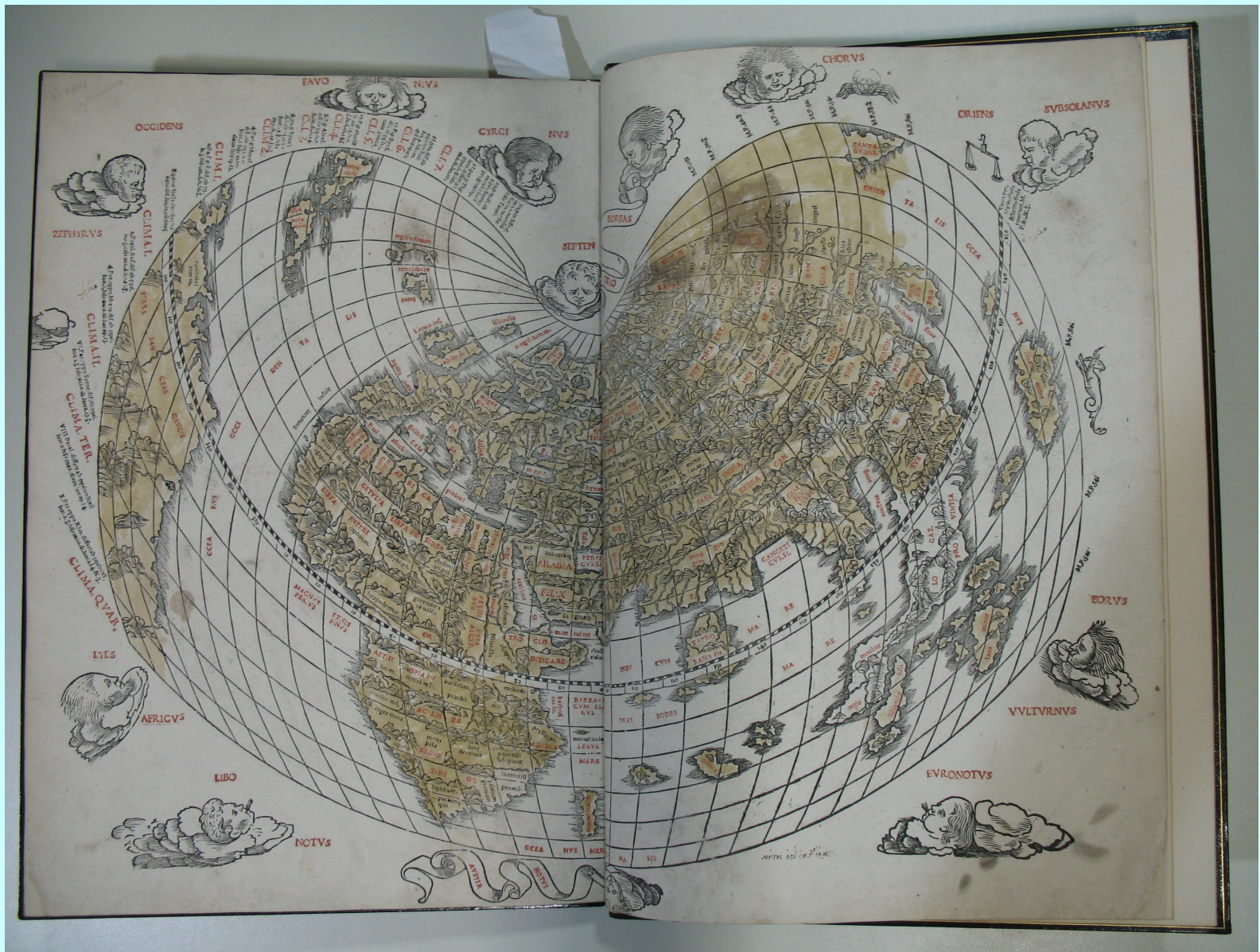
World map on Ptolemy's conic projection ca. 1490



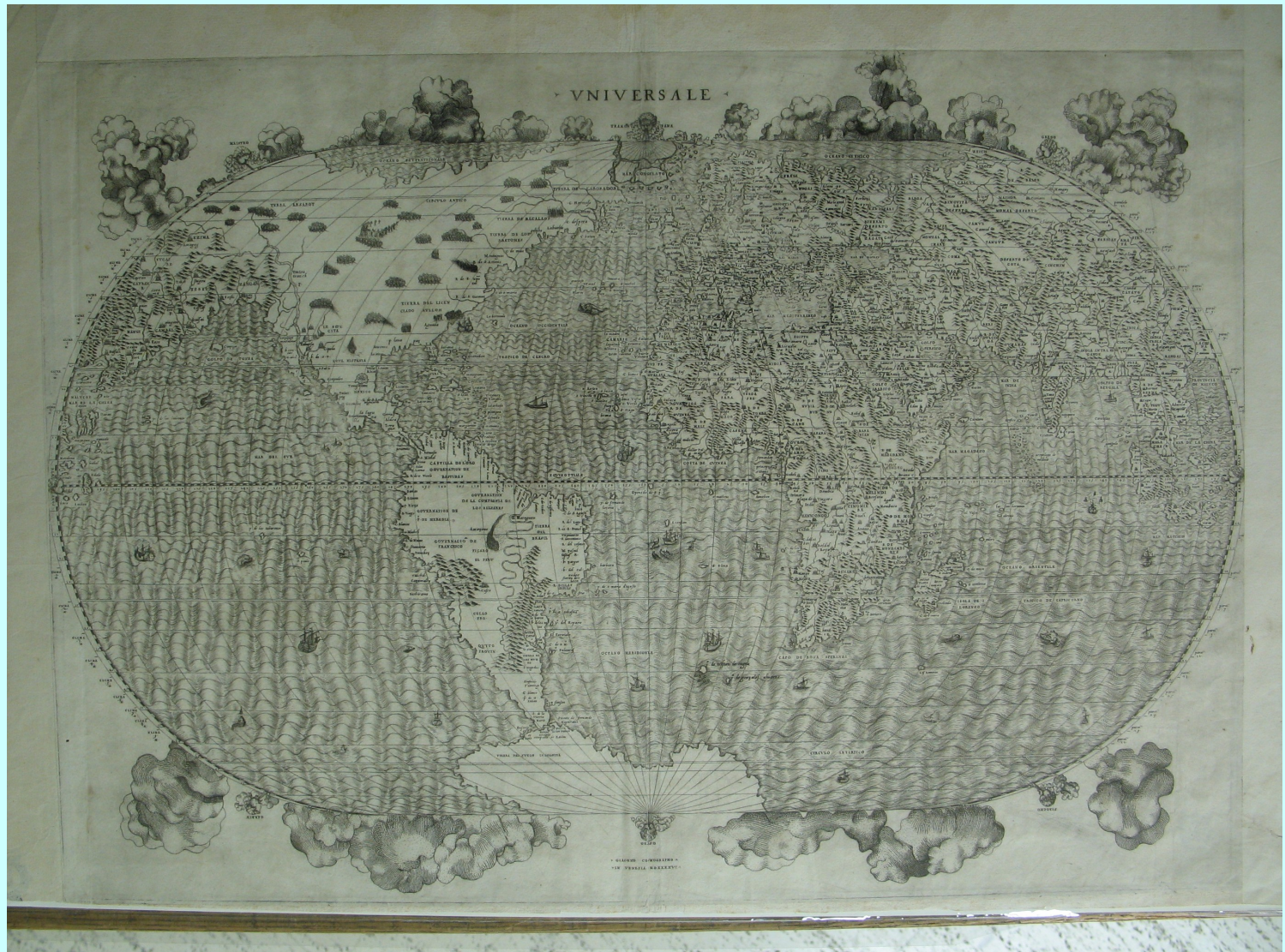
1508 Ruysch world



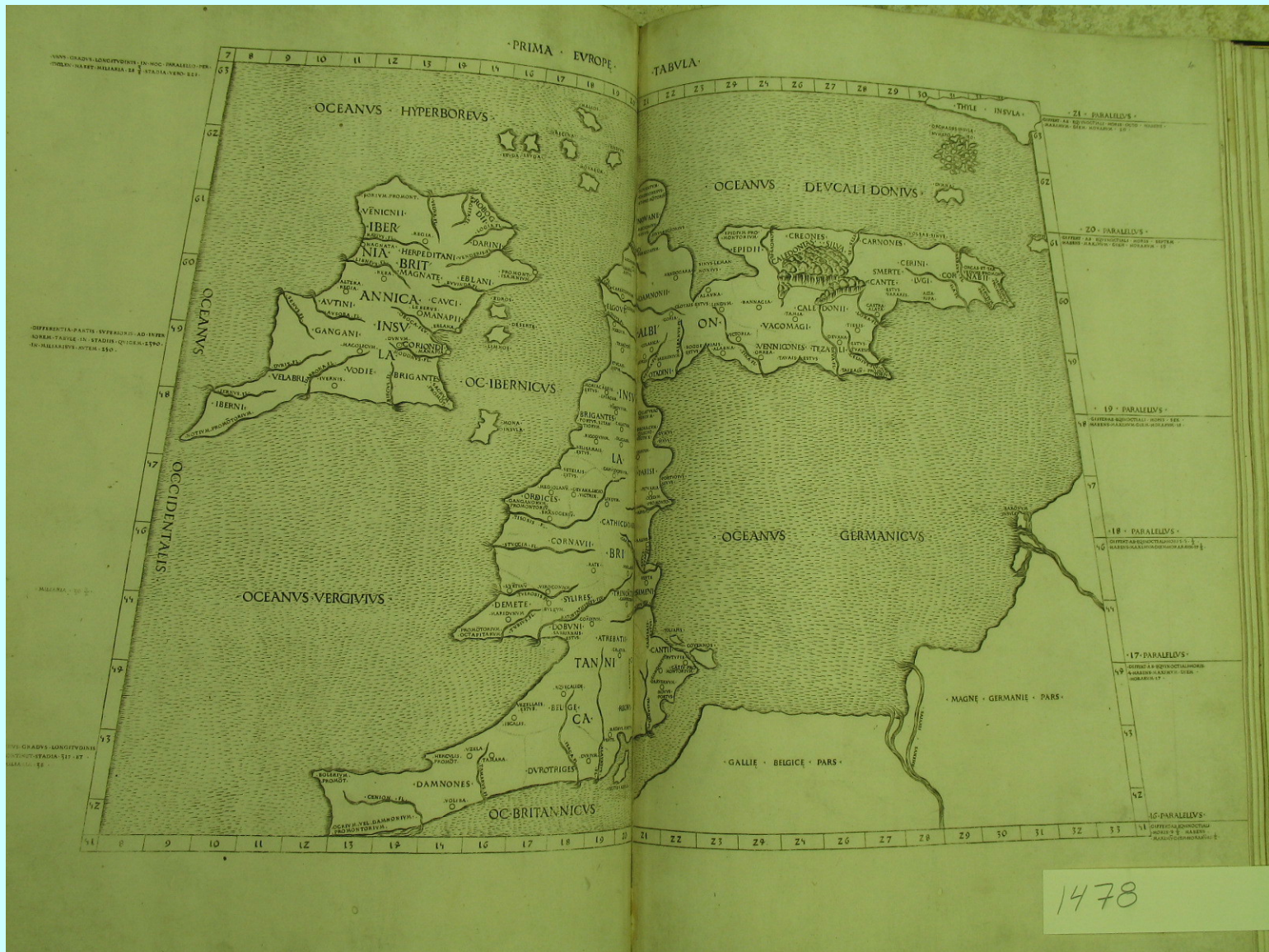
1511 Sylvanus world



Bernardo Silvani, Modern world map (1511)



Giacomo Gastaldi, *Vniversale* (1546)



1478 Europe 1



1480 Berlinghieri Europe 2



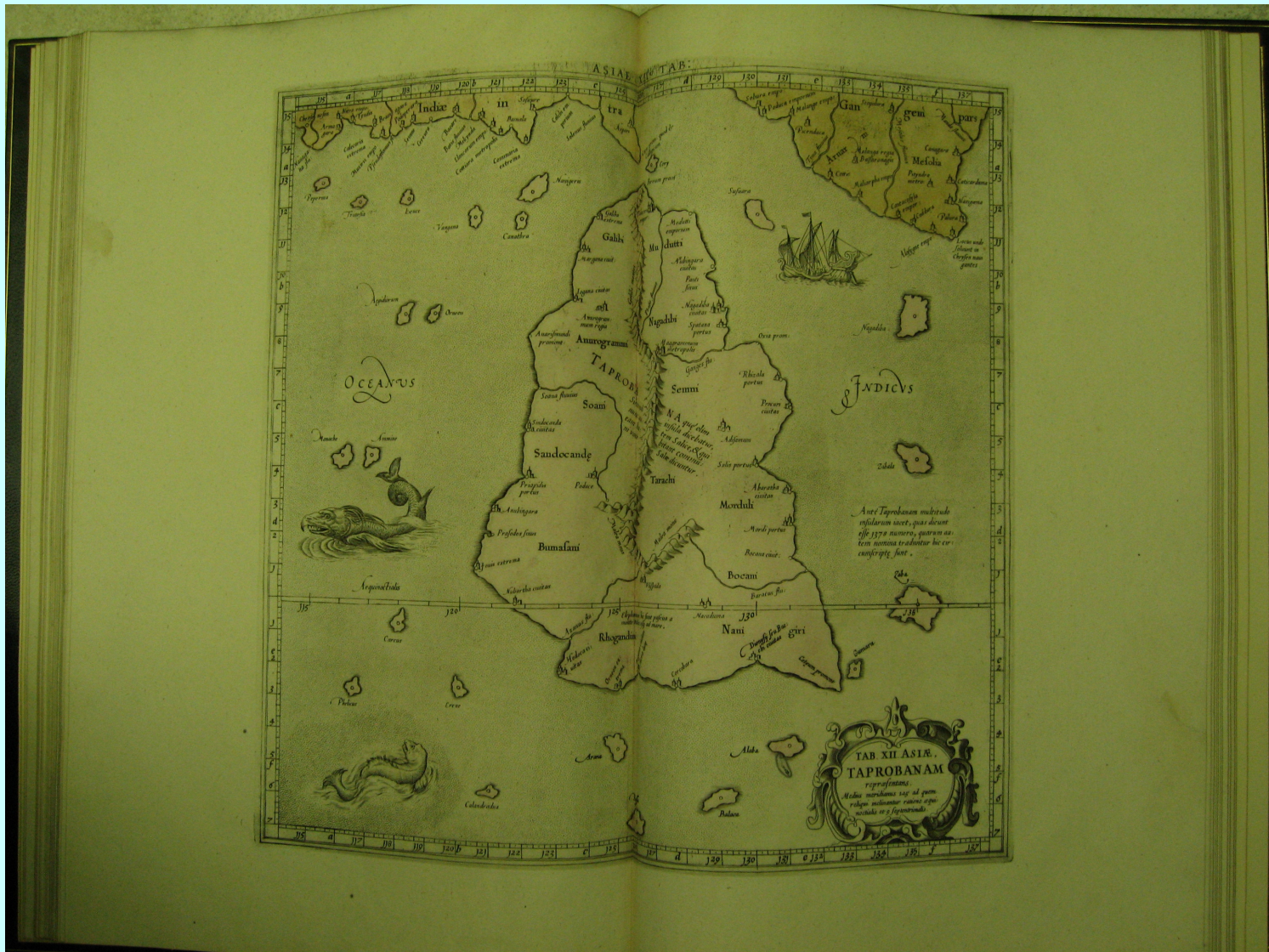
Martin Waldseemüller, *Tabvla terre nove* (1513)



1545 Münster Africa 2 (detail)



1578 Mercator Asia 7



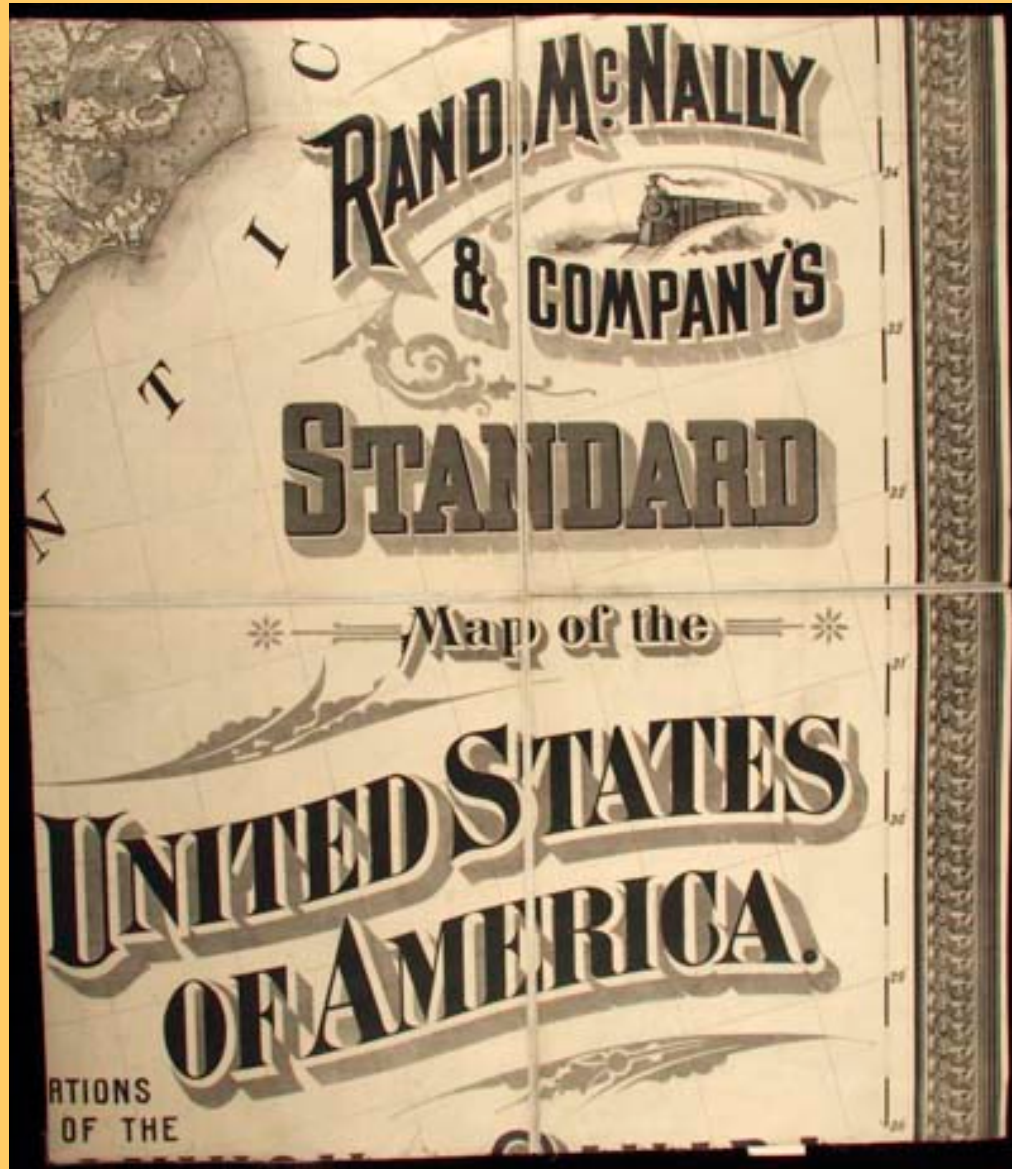
1698 Mercator Asia 12



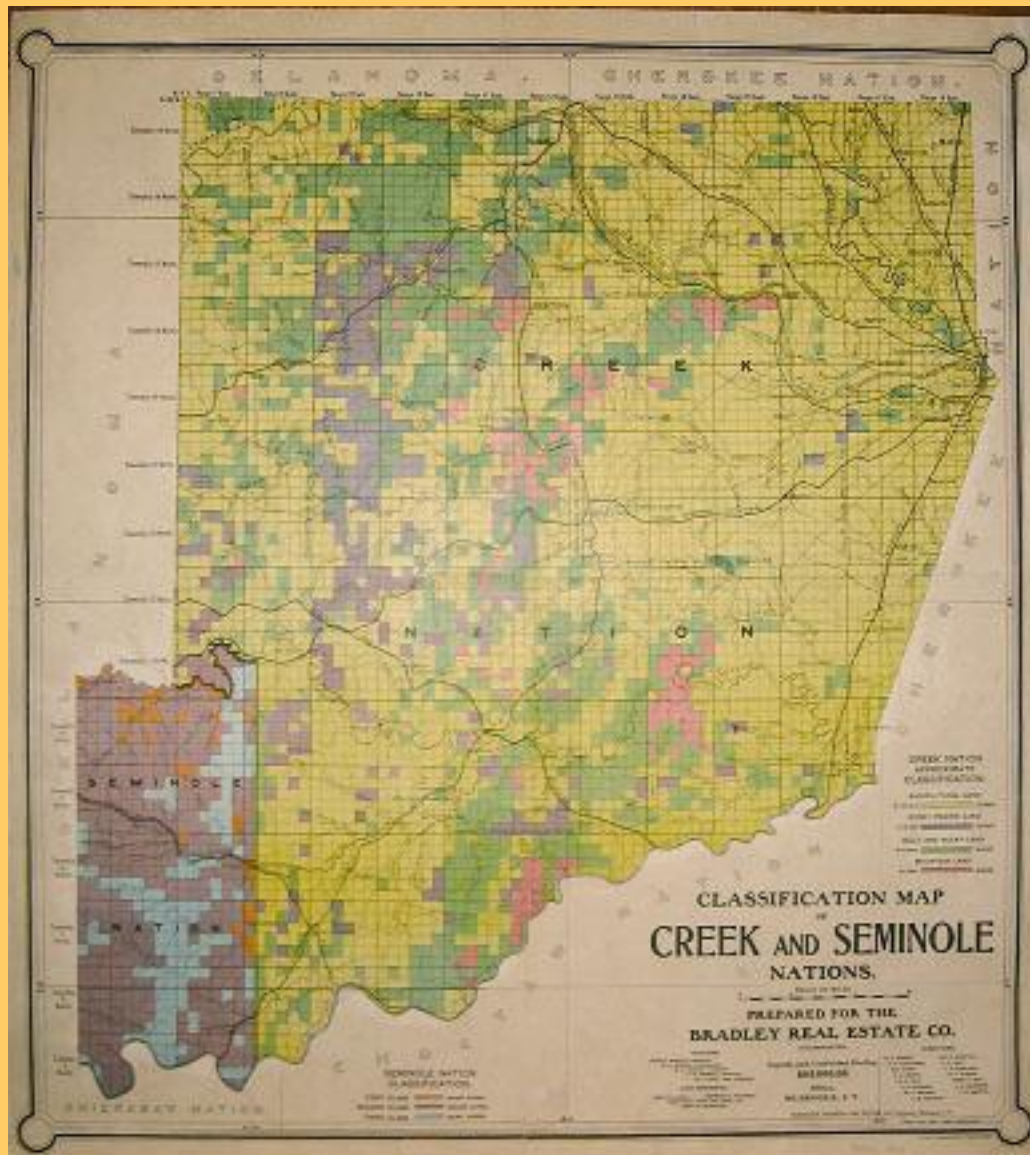
MAPPING MANIFEST DESTINY
Chicago and the American West

**An Exhibition at
The Newberry Library**

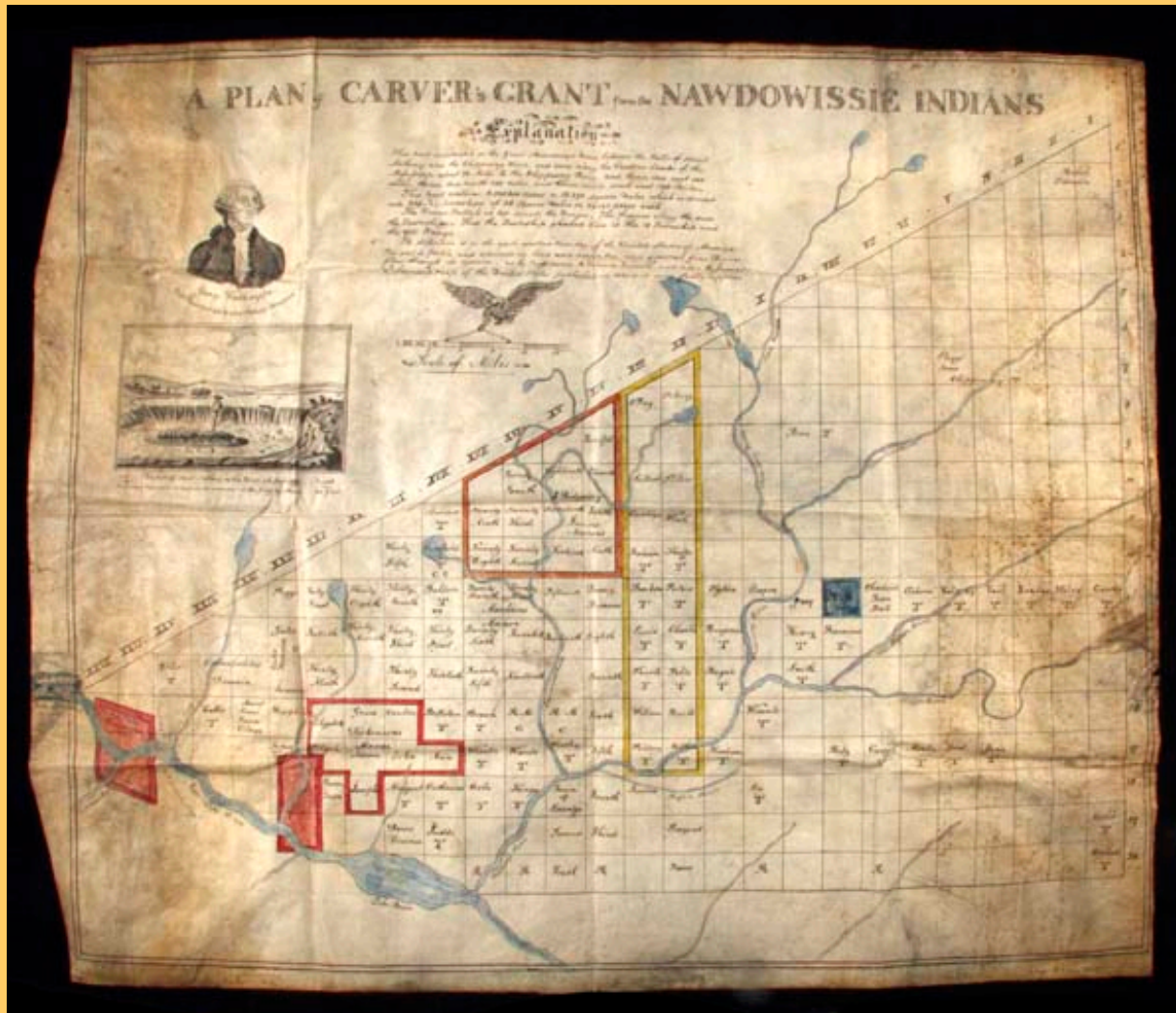
November 3, 2007 – February 16, 2008



Rand McNally 9 x 14 foot wall map of the US

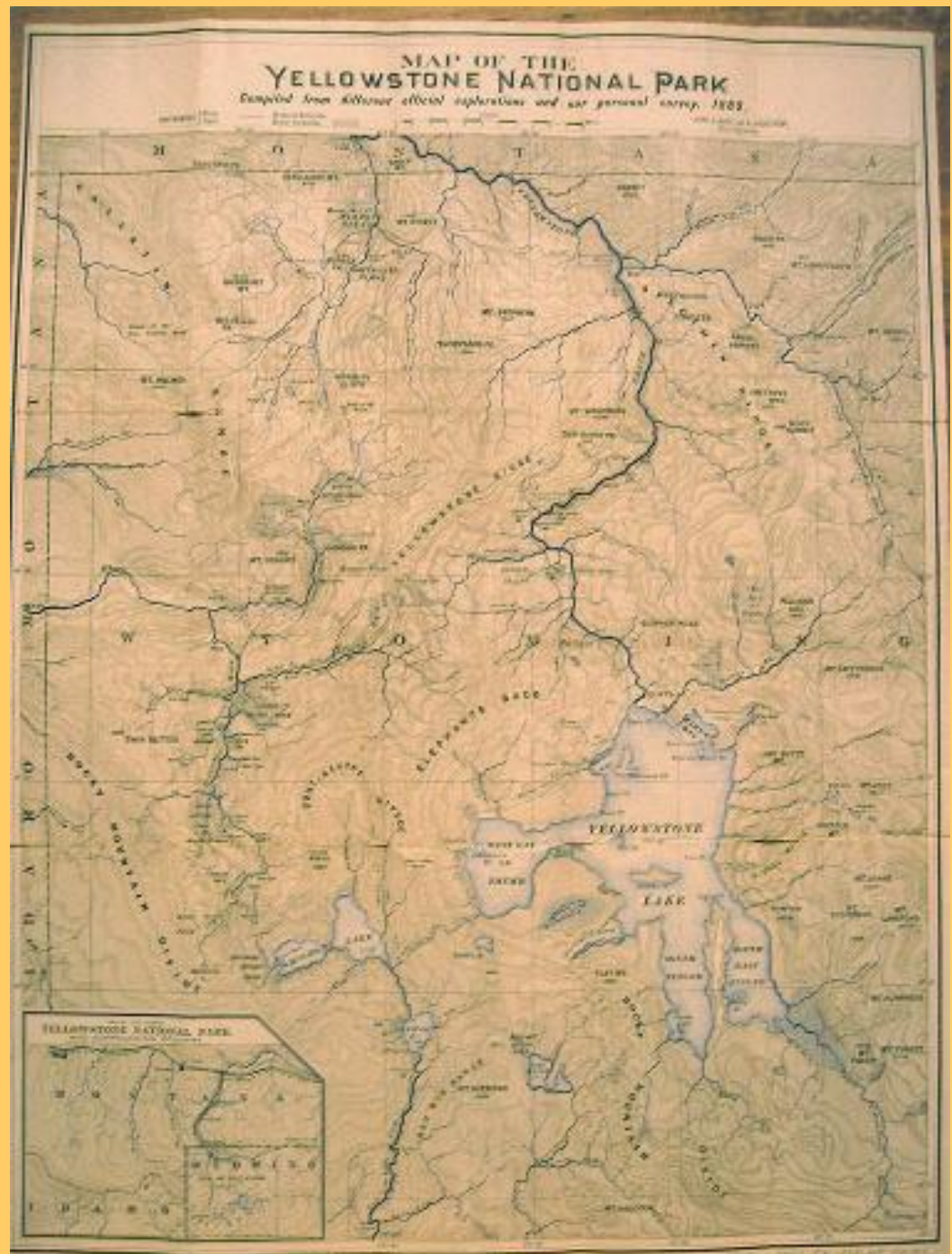


Classification map of Creek and Seminole nations (1900)



*A plan of Carver's grant from the Nawdowissie Indians
(ca.1825)*

Hals and Rydström,
*Map of the
Yellowstone National
Park (1884)*





Gilpin's Hydrographic Map of North America
(1848)



George H. Ellsbury and Vernon Green
St. Paul, Minn. (1874)

Map Showing How the People's Land has been Squandered upon Corporations (1884)

HOW THE PUBLIC DOMAIN HAS BEEN SQUANDERED

Map showing the 139,403,026 acres of the people's land—equal to

871,268 FARMS OF 160 ACRES EACH

Worth at \$3 an acre, \$278,206,052.

GIVEN BY

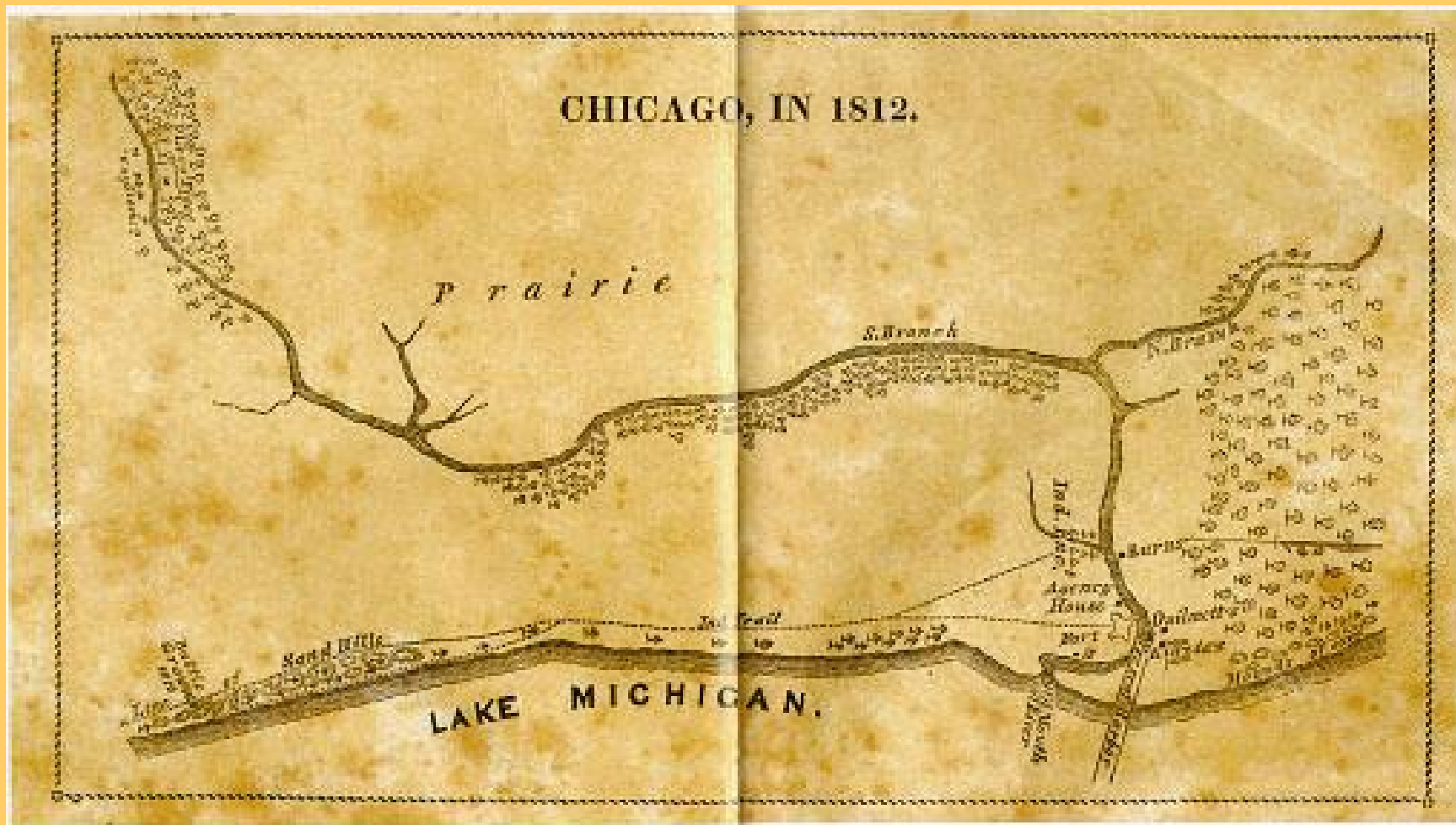
Republican Congresses to Railroad Corporations

This is more land than is contained in New York, New Jersey, Pennsylvania, Ohio, and Indiana.



We believe that the public lands ought, as far as possible, to be kept as homesteads for actual settlers; that all unearned lands heretofore improvidently granted to railroad corporations by the action of the Republican party should be restored to the public domain; and that no more grants of land shall be made to corporations, or be allowed to fall into the ownership of alien absentees.

DEMOCRATIC PLATFORM. 1884.



Juliette A. Magill Kinzie
Chicago in 1812, in her *Narrative of the Massacre at Chicago*
(1844)



Grenville Mellen Dodge
Map of the Military District, Kansas and the Territories
(detail, 1866)



George M. Wheeler
*Sketch Indicating the Advancement of the Surveys of
Public Lands (1879)*

CARTE DE LA LOUISIANE ET DU COURS DU MISSISSIPI Dessinée sur un grand nombre de Mémoires tant anciens que récents de M. le Marquis DE LA MOYNE par M. de L'Isle Académicien de l'Académie des Sciences



Guillaume De L'Isle
Carte de la Louisiane (1718)



A. De Stannicovsky
[*Painted panorama of Sitka, Alaska*] (1868)