

I am here



CAPE COD





THE ONLY TOWN ON THE MAP

TENERIFFE

DISTANCE EN MILLES

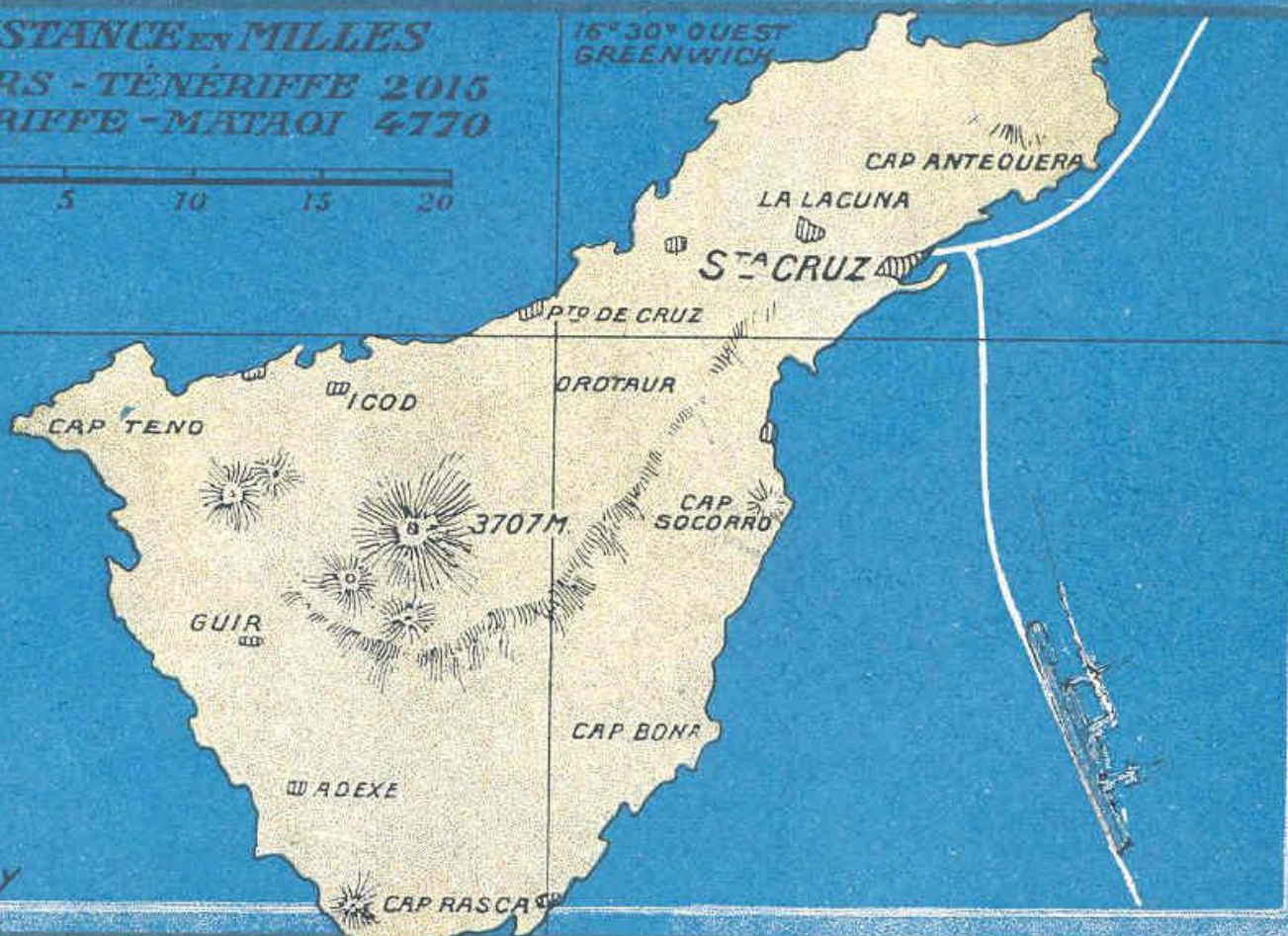
ANVERS - TÈNÈRIFFE 2015

TÈNÈRIFFE - MATAOI 4770




16° 30' OUEST
GREENWICH

28° 30'



L. NoROY

CIE BELGE MARITIME DU CONGO
ANVERS-CONGO

An aerial, colorized map of Chicago, Illinois, showing the city's grid, the Chicago River, and the Lake Michigan shoreline. The map is detailed, with various buildings, parks, and landmarks visible. The title 'CHICAGO IN MAPS' is overlaid in large, white, stylized letters with a drop shadow effect. The word 'CHICAGO' is on the top line, and 'IN MAPS' is on the bottom line. The background map shows the city's expansion over time, with older areas in shades of brown and newer areas in more vibrant colors. The Chicago River winds through the city, and the Lake Michigan shoreline is visible at the bottom. A large area in the lower-left quadrant is labeled 'WORLD'S FAIRE OF 1933'.

CHICAGO IN MAPS

1612 to 2002

LA CATHEDRALE NOTRE-DAME, conçue vers 1163 par MAURICE DE SULLY, évêque de PARIS, fut achevée un siècle et demi plus tard, vers 1345.

UN TEMPLE ROMAÏN s'élevait à l'emplacement de NOTRE-DAME. Il fut démolí et remplacé par une Basilique, dédoublée à son tour vers 1160.

CHEF-D'OEUVRE de l'art gothique, restaurée sous LOUIS-PHILIPPE par LASSUS et VIOLET-LE-DUC, elle conserve l'essentiel de sa grandeur.

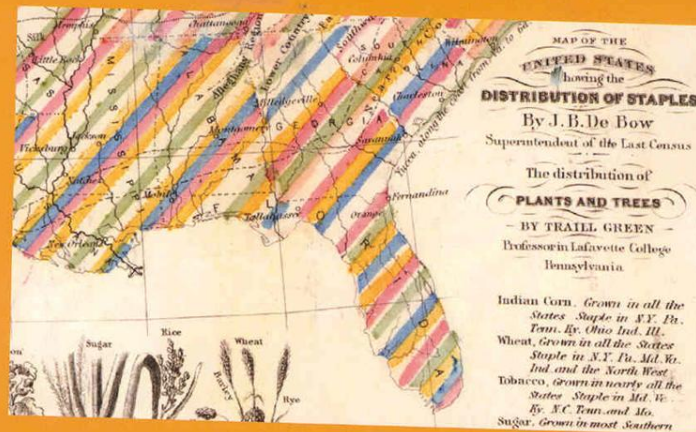


LE PONT-NEUF est le plus ancien des 32 ponts qui franchissent LA SEINE. Achevé sous HENRI IX, c'est le premier pont pavé de PARIS, sans maisons et bordé de trottoirs.

MAPS AND AMERICA

The Arthur Holzheimer Lecture Series

Epidemics, Expansion, and Cartographic Innovation in the Civil War Era



A presentation by

Susan Schulten

University of Denver

2010 Guggenheim recipient and New York Times columnist

Tuesday, April 5, 2011 6:00 p.m.

Reception at 5:00 p.m.

at the American Geographical Society Library,

University of Wisconsin-Milwaukee Libraries

(Golda Meir Library, 2311 E. Hartford Ave., 3rd floor, east wing)

Sponsored by Arthur and Janet Holzheimer

Co-Sponsored by The Friends of the Golda Meir Library

Free and open to the public



UWM Libraries



HUNGARIA 896—1918.

The Treaty of Trianon gave:
Le traité de Trianon a donné:

Il Trattato di Trianon ha dato:
Der Vertrag von Trianon gab:

62.222 □ km.
1,066.824 Hungarians



HUNGARIA 896—1918.

The Treaty of Trianon gave:
Le traité de Trianon a donné:

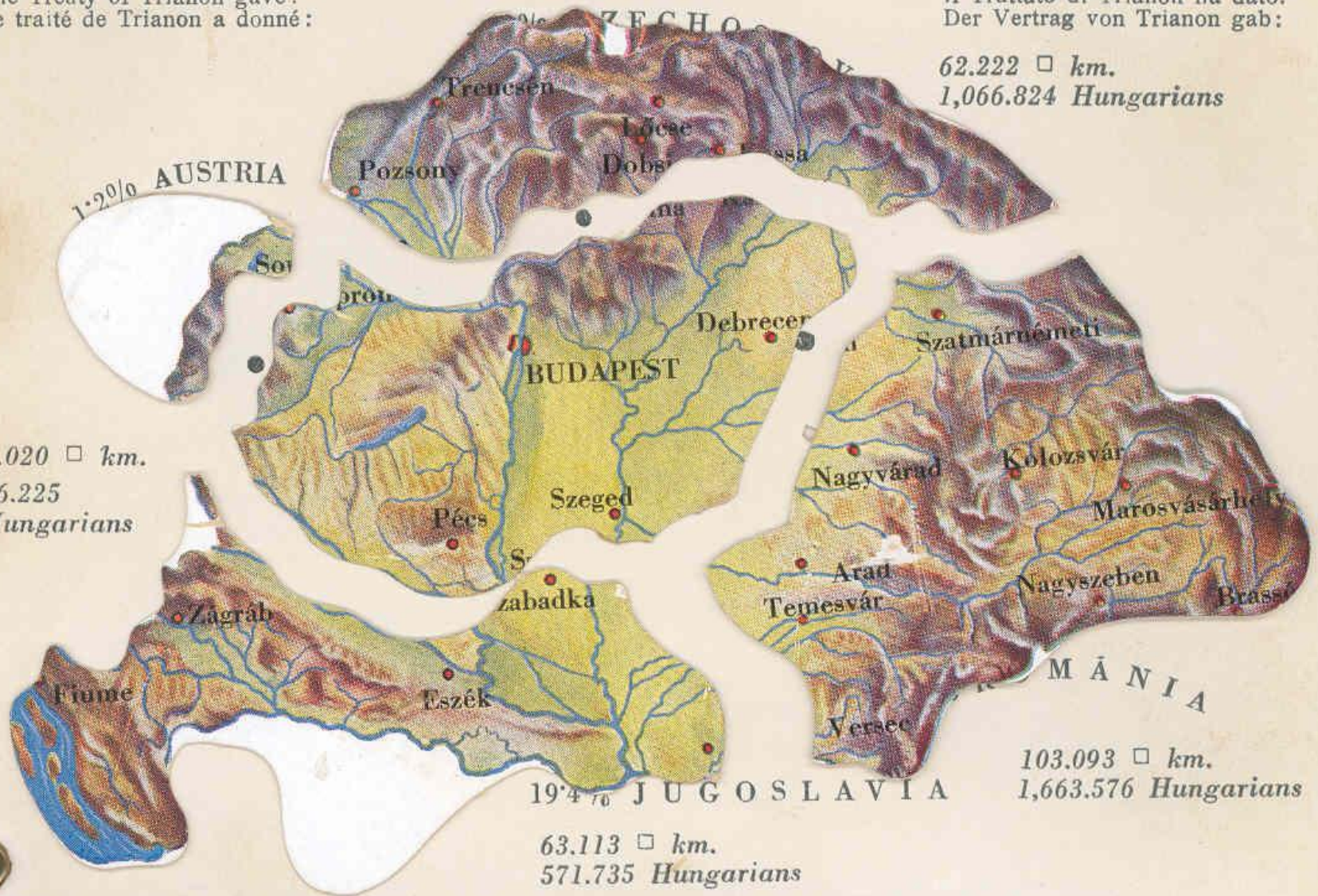
Il Trattato di Trianon ha dato:
Der Vertrag von Trianon gab:


62.222 \square km.
1,066.824 Hungarians

4.020 \square km.
26.225
Hungarians

103.093 \square km.
1,663.576 Hungarians

63.113 \square km.
571.735 Hungarians





DUXBURY
KINGSTON
PLYMOUTH

PROVINCETOWN
Pilgrims
First Landing
Place

TRURO
WELLFLEET

Cape Cod
MASSACHUSETTS

Nantucket Light

Eastham
Windmill

Atlantic Ocean

Cranberries

Plymouth Rock
Miler Standish
State's Forest

WAREHAM
BUZZARDS BAY
ONSET
SAGAMORE
BOURNE
SANDWICH

Cape Cod Bay

ORLEANS
BREWSTER

MARION

Buzzards Bay

*POCASSET

BARNSTABLE

DENNIS

Old Brewster Mill
HARWICH
CHATHAM

MASHPEE
Golf

CENTERVILLE
HYANNIS
OSTERVILLE

YARMOUTH
DENNISPORT
WEST DENNIS
BASS RIVER

FALMOUTH

Nantucket Sound

Nantucket Light

WOODS HOLE



P
O
R
T
U
G
A
L



PORTO



FIGUEIRA
da FOZ



COIMBRA



NAZARE



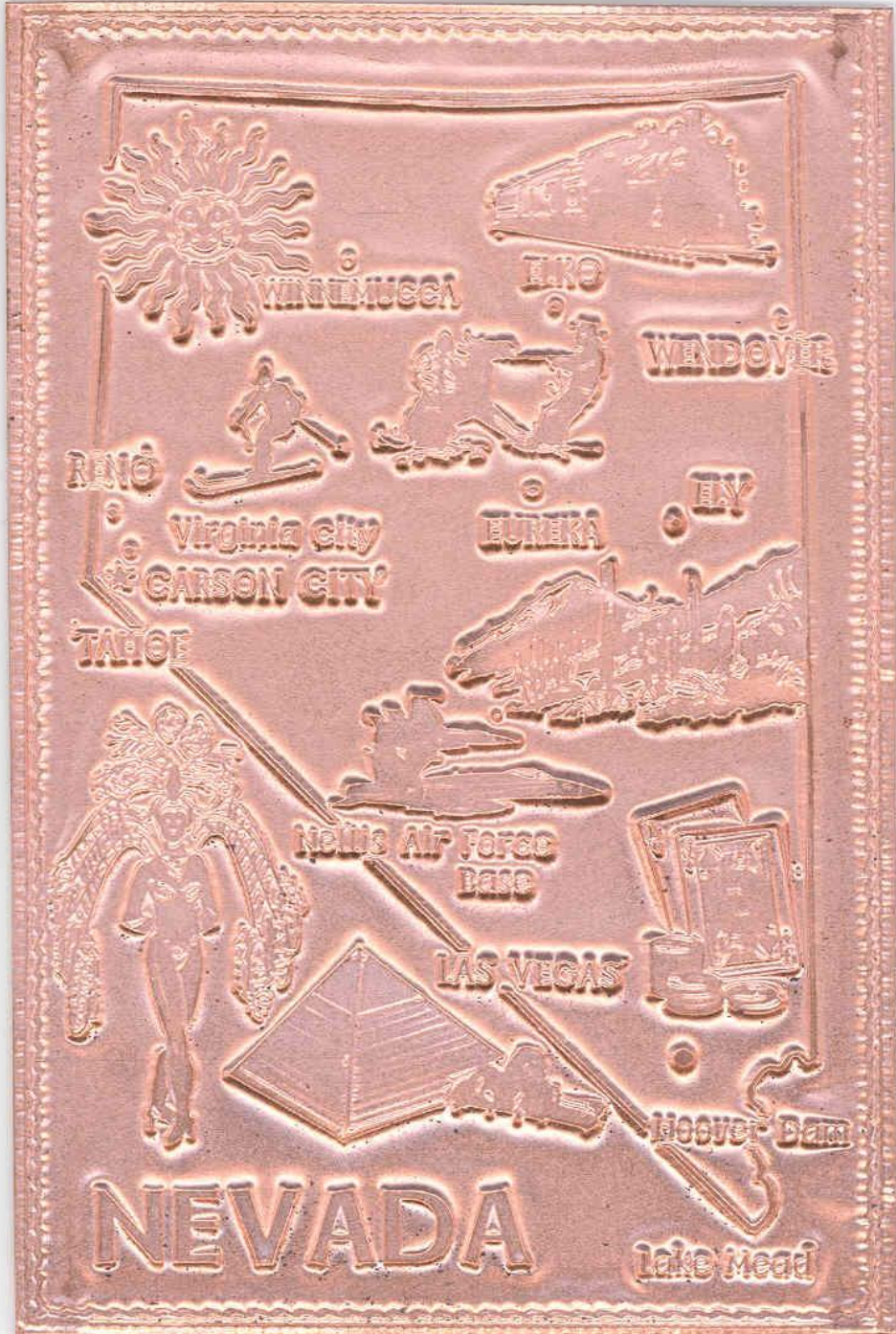
LISBOA



EVORA



ALGARVE



SELVKLEBENDE MERKER I VINYL

HADSELOYA

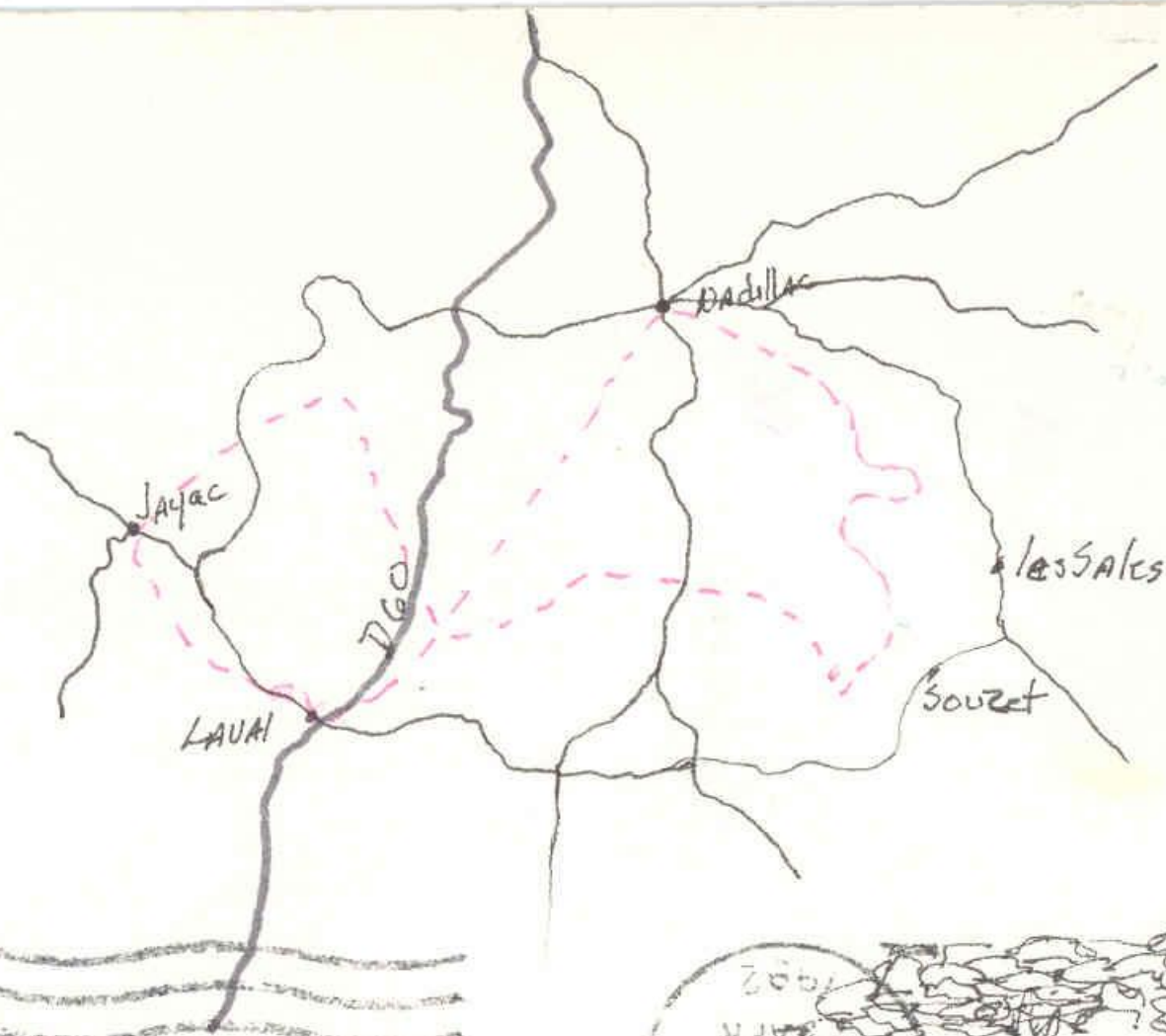


NORD - NORGE

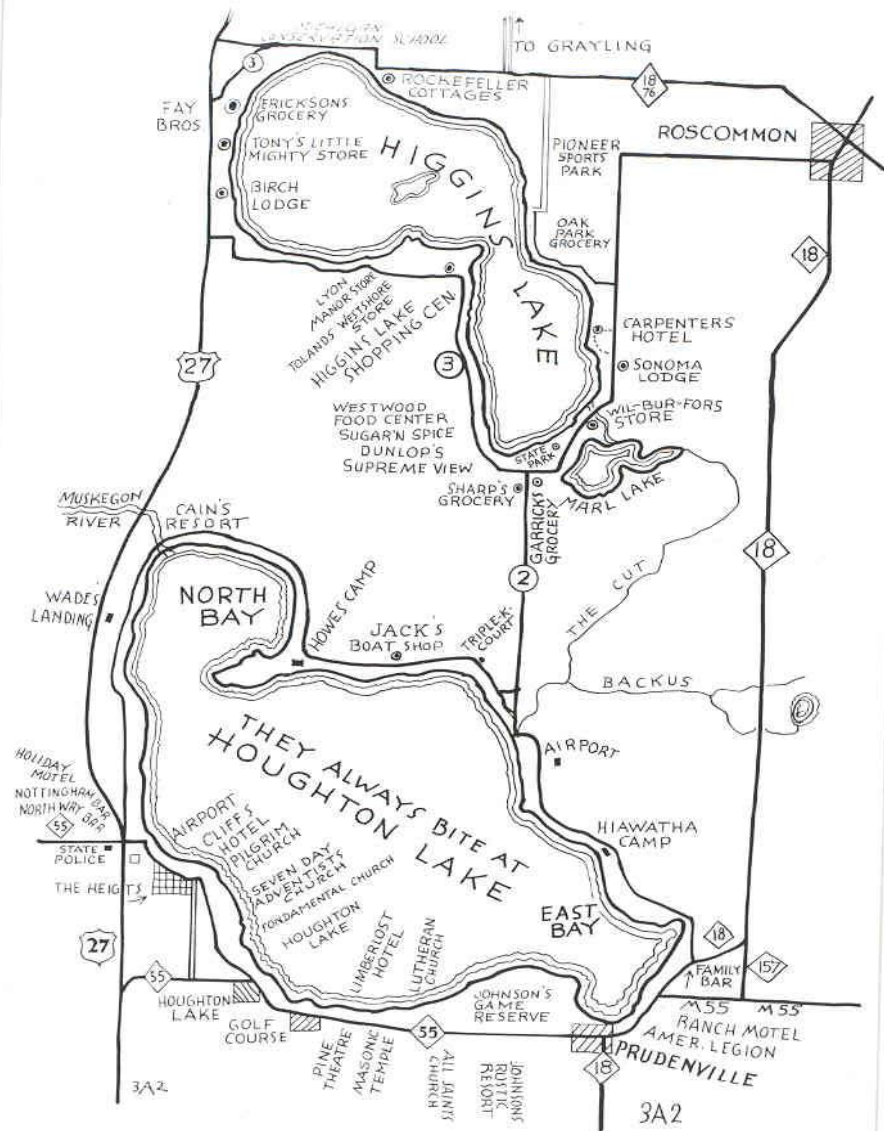


Hier abziehen Taes av herfra Detach here





Whole day, ride to Laval, where lunch is taken with a farmer and his wife. Wonderful flowers in the front yard. Souillac is 20K South



22.50/6

75¢

POST CARD

ADDRESS

--Kodak--
PLACE
STAMP
HERE
--Paper--


ALL RIGHTS RESERVED—THE L. L. COOK CO., MILWAUKEE

K 4/96



Saguaro Cactus





Lake Michigan

MEADOW

HALL

POLO FIELD

RENTAL OFFICE

VILLAGE

WALKWAY

KITCHEN

VILLA
TURICUM
LAKE ARCADENT III
CHAS DEARB. 1868

C. Deane

Le Mont Saint-Michel

Archange

Ilot de Tombelaine

Église

La Merveille

Terrasse

Chemin
de Ronde

Bois de
l'Abbaye

Chapelle
St-Aubert

Tour
basse

Tour Gabriel

Entrée


Porte du
Roi

Tour de
l'Arcade

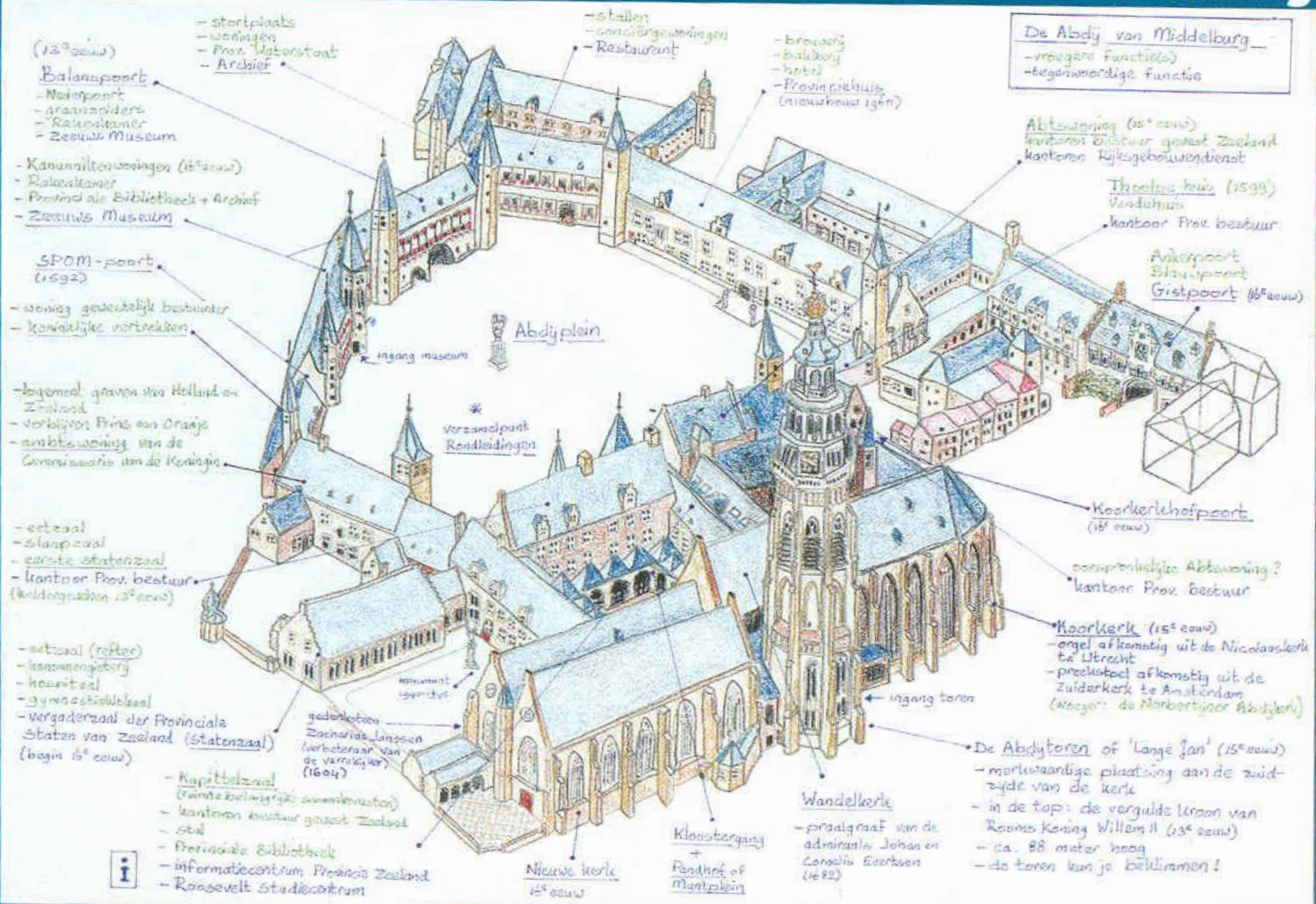
Tour de
la Liberté

Jack

THE HISTORY OF CARTOGRAPHY



Middelburg



De Abdy van Middelburg
 - vroegere functie(s)
 - tegenwoordige functie

Balanspoort (13^e eeuw)
 - Naderpoort
 - gravenminder
 - Rakenstamler
 - Zeeuwse Museum

- Koninkrijksverzoeken (16^e eeuw)
 - Rakenkamer
 - Provinciale Bibliotheek + Archief
 - Zeeuwse Museum

SPOM-poort (1592)
 - woning gedeestelijk bestuurder
 - koninklijke vertrekken

- logement graven van Holland en Zeeland
 - verblijf van Prins van Oranje
 - ambts-woning van de Gouverneur van de Koningin

- eetzaal
 - slaapzaal
 - eerste statenzaal
 - kantoor Prov. bestuur (kindergezin 13^e eeuw)

- eetzaal (refter)
 - lesruimtegebouw
 - klooster
 - gymnastiekwinkel
 - vergaderzaal der Provinciale Staten van Zeeland (Statenzaal) (begin 15^e eeuw)

- Kapittelzaal (vrijwel belangrijkste samenkomst)
 - kantoren bestuur gebied Zeeland
 - stad
 - Provinciale Bibliotheek
 - informatiecentrum Provincie Zeeland
 - Roosevelt Stedecentrum

- stallen
 - conculogewoening
 - Restaurant

- brouwerij
 - bakkerij
 - hotel
 - Provinciehuis (bouwjaar 1961)

Abtswoning (15^e eeuw)
 kantoren bestuur gebied Zeeland
 kantoren Kijsgewoeningdienst

Theol. huis (1599)
 Vindhuis
 kantoor Prov. bestuur

Antwoord Slaapport (Gistpoort) (16^e eeuw)

Abdyplein

Verzamelplein Rondleidingen

Koorkerkhofpoort (15^e eeuw)

oorspronkelijke Abtswoning?
 kantoor Prov. bestuur

Koorkerk (15^e eeuw)
 - orgel afkomstig uit de Nicolaaskerk te Utrecht
 - prelastel afkomstig uit de Zuiderkerk te Amsterdam (Wagener: de Markertijner Abdykerk)

De Abdytoren of 'Lange Jan' (15^e eeuw)
 - markante plaatsing aan de zuidzijde van de kerk
 - in de top: de vergulde kroon van Rooms-Koning Willem II (13^e eeuw)
 - ca. 88 meter hoog
 - de toren kun je beklimmen!

Wandkerk

- grafgraf van de admiraal Johan en Conalia Everken (1622)

Kloostergang + Rondhof of Marktplein

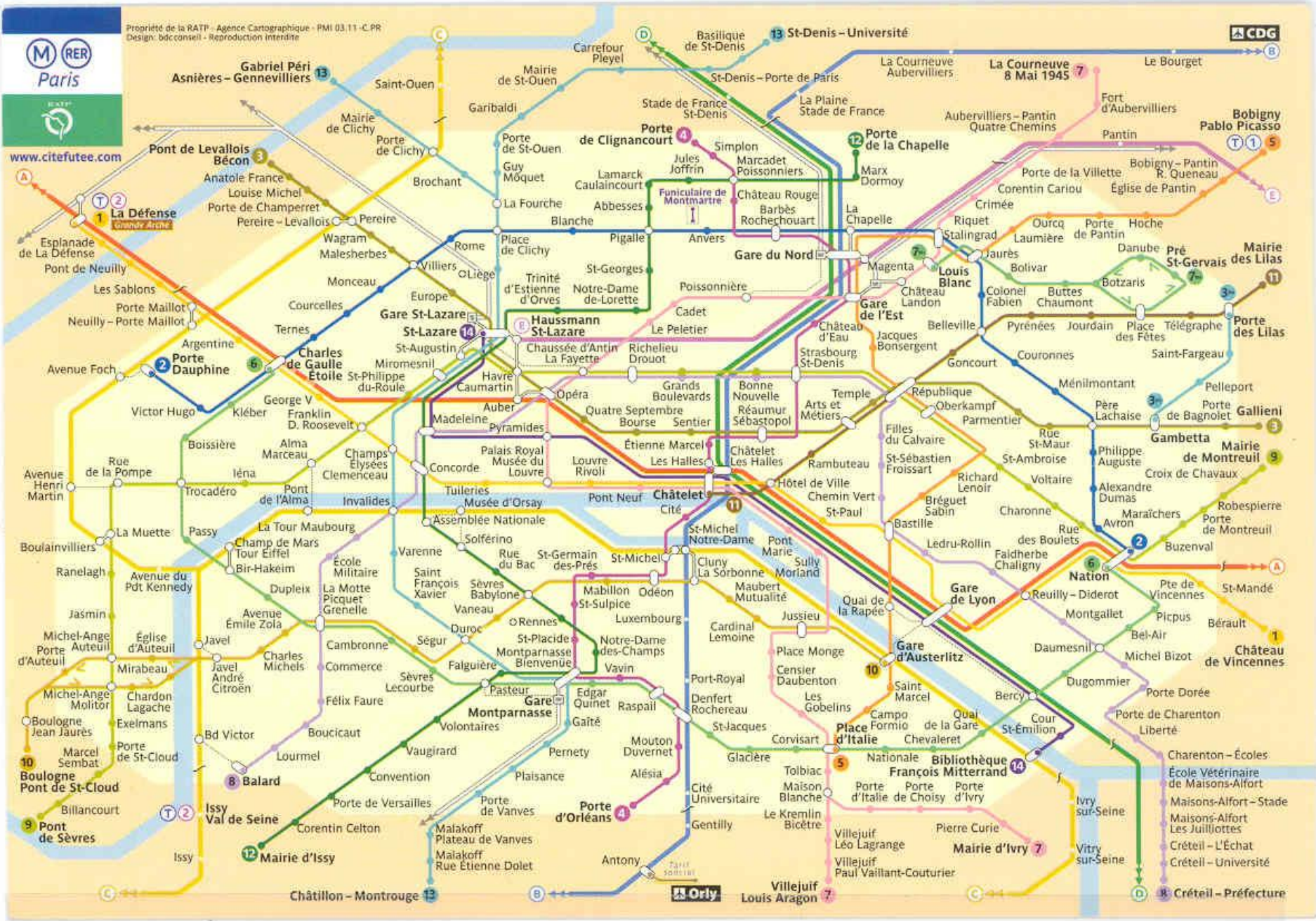
Nieuwe kerk 15^e eeuw





Propriété de la RATP - Agence Cartographique - PMI 03.11 - C-PR
Design: bdcconseil - Reproduction interdite

www.citefutee.com



CDG

Orly

Gabriel Péri
Asnières - Gennevilliers

Pont de Levallois
Bécon

La Défense
Tour d'Arènes

Porte Dauphine

Champs Elysees
Clemenceau

La Tour Maubourg
Tour Eiffel

Boulogne
Pont de St-Cloud

Châtillon - Montrouge

Saint-Ouen

Porte de Clignancourt

Gare St-Lazare

Haussmann
St-Lazare

Invalides

Montparnasse

Porte d'Orléans

Antony

Mairie de St-Ouen

Porte de Clignancourt

Gare St-Lazare

Haussmann
St-Lazare

Invalides

Montparnasse

Porte d'Orléans

Antony

Carrefour Pleyel

Porte de Clignancourt

Gare St-Lazare

Haussmann
St-Lazare

Invalides

Montparnasse

Porte d'Orléans

Antony

Basilique de St-Denis

Porte de Clignancourt

Gare St-Lazare

Haussmann
St-Lazare

Invalides

Montparnasse

Porte d'Orléans

Antony

St-Denis - Université

Porte de Clignancourt

Gare St-Lazare

Haussmann
St-Lazare

Invalides

Montparnasse

Porte d'Orléans

Antony

La Courneuve 8 Mai 1945

Porte de Clignancourt

Gare St-Lazare

Haussmann
St-Lazare

Invalides

Montparnasse

Porte d'Orléans

Antony

Le Bourget

Porte de Clignancourt

Gare St-Lazare

Haussmann
St-Lazare

Invalides

Montparnasse

Porte d'Orléans

Antony

Issy Val de Seine

Mairie d'Issy

Convention

Châtillon - Montrouge

Porte de Versailles

Antony

Malakoff Plateau de Vanves

Antony

Porte de Vanves

Antony

Porte de Vanves

Antony

Porte de Vanves

Antony

Porte de Vanves

Antony

Porte de Vanves

Antony

Châtillon - Montrouge

Châtillon - Montrouge

Châtillon - Montrouge

Châtillon - Montrouge

Châtillon - Montrouge

Châtillon - Montrouge

Châtillon - Montrouge

Châtillon - Montrouge

Châtillon - Montrouge

Issy Val de Seine

Mairie d'Issy

Convention

Châtillon - Montrouge

Porte de Versailles

Châtillon - Montrouge

Malakoff Plateau de Vanves

Châtillon - Montrouge

Porte de Vanves

Châtillon - Montrouge

Porte de Vanves

Châtillon - Montrouge

Porte de Vanves

Châtillon - Montrouge

Porte de Vanves

Châtillon - Montrouge

Porte de Vanves

Châtillon - Montrouge

Issy Val de Seine

Mairie d'Issy

Convention

Châtillon - Montrouge

Porte de Versailles

Châtillon - Montrouge

Malakoff Plateau de Vanves

Châtillon - Montrouge

Porte de Vanves

Châtillon - Montrouge

Porte de Vanves

Châtillon - Montrouge

Porte de Vanves

Châtillon - Montrouge

Porte de Vanves

Châtillon - Montrouge

Porte de Vanves

Châtillon - Montrouge

Issy Val de Seine

Mairie d'Issy

Convention

Châtillon - Montrouge

Porte de Versailles

Châtillon - Montrouge

Malakoff Plateau de Vanves

Châtillon - Montrouge

Porte de Vanves

Châtillon - Montrouge

Porte de Vanves

Châtillon - Montrouge

Porte de Vanves

Châtillon - Montrouge

Porte de Vanves

Châtillon - Montrouge

Porte de Vanves

Châtillon - Montrouge

Issy Val de Seine

Mairie d'Issy

Convention

Châtillon - Montrouge

Porte de Versailles

Châtillon - Montrouge

Malakoff Plateau de Vanves

Châtillon - Montrouge

Porte de Vanves

Châtillon - Montrouge

Porte de Vanves

Châtillon - Montrouge

Porte de Vanves

Châtillon - Montrouge

Porte de Vanves

Châtillon - Montrouge

Porte de Vanves

Châtillon - Montrouge

Issy Val de Seine

Mairie d'Issy

Convention

Châtillon - Montrouge

Porte de Versailles

Châtillon - Montrouge

Malakoff Plateau de Vanves

Châtillon - Montrouge

Porte de Vanves

Châtillon - Montrouge

Porte de Vanves

Châtillon - Montrouge

Porte de Vanves

Châtillon - Montrouge

Porte de Vanves

Châtillon - Montrouge

Porte de Vanves

Châtillon - Montrouge

Issy Val de Seine

Mairie d'Issy

Convention

Châtillon - Montrouge

Porte de Versailles

Châtillon - Montrouge

Malakoff Plateau de Vanves

Châtillon - Montrouge

Porte de Vanves

Châtillon - Montrouge

Porte de Vanves

Châtillon - Montrouge

Porte de Vanves

Châtillon - Montrouge

Porte de Vanves

Châtillon - Montrouge

Porte de Vanves

Châtillon - Montrouge

Issy Val de Seine

Mairie d'Issy

Convention

Châtillon - Montrouge

Porte de Versailles

Châtillon - Montrouge

Malakoff Plateau de Vanves

Châtillon - Montrouge

Porte de Vanves

Châtillon - Montrouge

Porte de Vanves

Châtillon - Montrouge

Porte de Vanves

Châtillon - Montrouge

Porte de Vanves

Châtillon - Montrouge

Porte de Vanves

Châtillon - Montrouge

Issy Val de Seine

Mairie d'Issy

Convention

Châtillon - Montrouge

Porte de Versailles

Châtillon - Montrouge

Malakoff Plateau de Vanves

Châtillon - Montrouge

Porte de Vanves

Châtillon - Montrouge

Porte de Vanves

Châtillon - Montrouge

Porte de Vanves

Châtillon - Montrouge

Porte de Vanves

Châtillon - Montrouge

Porte de Vanves

Châtillon - Montrouge

Issy Val de Seine

Mairie d'Issy

Convention

Châtillon - Montrouge

Porte de Versailles

Châtillon - Montrouge

Malakoff Plateau de Vanves

Châtillon - Montrouge

Porte de Vanves

Châtillon - Montrouge

Porte de Vanves

Châtillon - Montrouge

Porte de Vanves

Châtillon - Montrouge

Porte de Vanves

Châtillon - Montrouge

Porte de Vanves

Châtillon - Montrouge

Issy Val de Seine

Mairie d'Issy

Convention

Châtillon - Montrouge

Porte de Versailles

Châtillon - Montrouge

Malakoff Plateau de Vanves

Châtillon - Montrouge

Porte de Vanves

Châtillon - Montrouge

Porte de Vanves

Châtillon - Montrouge

Porte de Vanves

Châtillon - Montrouge

Porte de Vanves

Châtillon - Montrouge

Porte de Vanves

Châtillon - Montrouge

Issy Val de Seine

Mairie d'Issy

Convention

Châtillon - Montrouge

Porte de Versailles

Châtillon - Montrouge

Malakoff Plateau de Vanves

Châtillon - Montrouge

Porte de Vanves

Châtillon - Montrouge

Porte de Vanves

Châtillon - Montrouge

Porte de Vanves

Châtillon - Montrouge

Porte de Vanves

Châtillon - Montrouge

Porte de Vanves

Châtillon - Montrouge

Issy Val de Seine

Mairie d'Issy

Convention

Châtillon - Montrouge

Porte de Versailles

Châtillon - Montrouge

Malakoff Plateau de Vanves

Châtillon - Montrouge

Porte de Vanves

Châtillon - Montrouge

Porte de Vanves

Châtillon - Montrouge

Porte de Vanves

Kansas City

Overland
Park ★

Louisburg ★

Trading
Post ★

Pleasanton ★

Fort Scott ★

Pittsburg ★

Columbus ★

Miami

"It's Fine To Ride
on 69"


THIS SIDE OF CARD IS FOR ADDRESS



KAS.

OKLA.

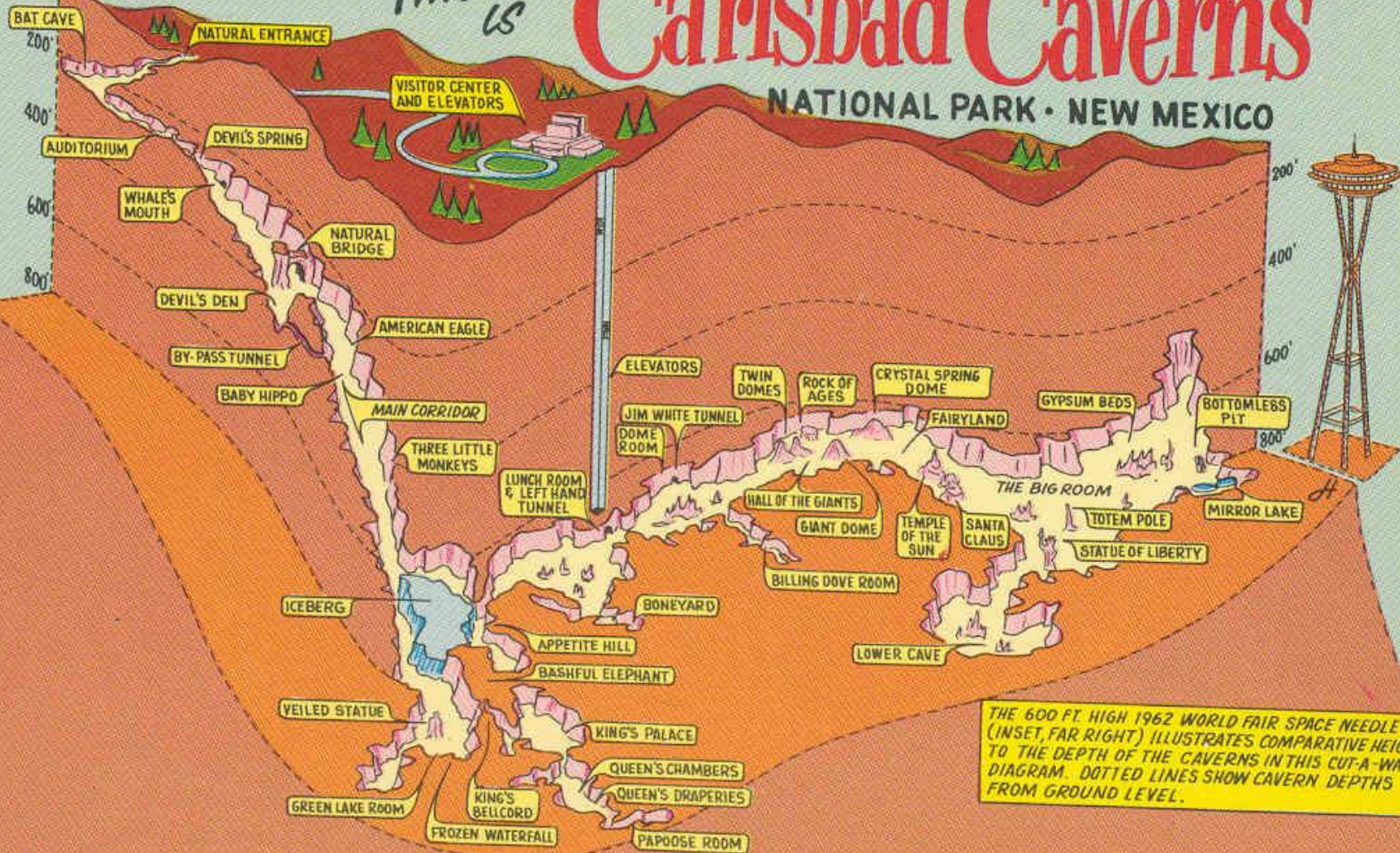
GORLEY'S HOTEL AND LAKE, LOCATED 11 MILES EAST OF UNIONTOWN, PA.



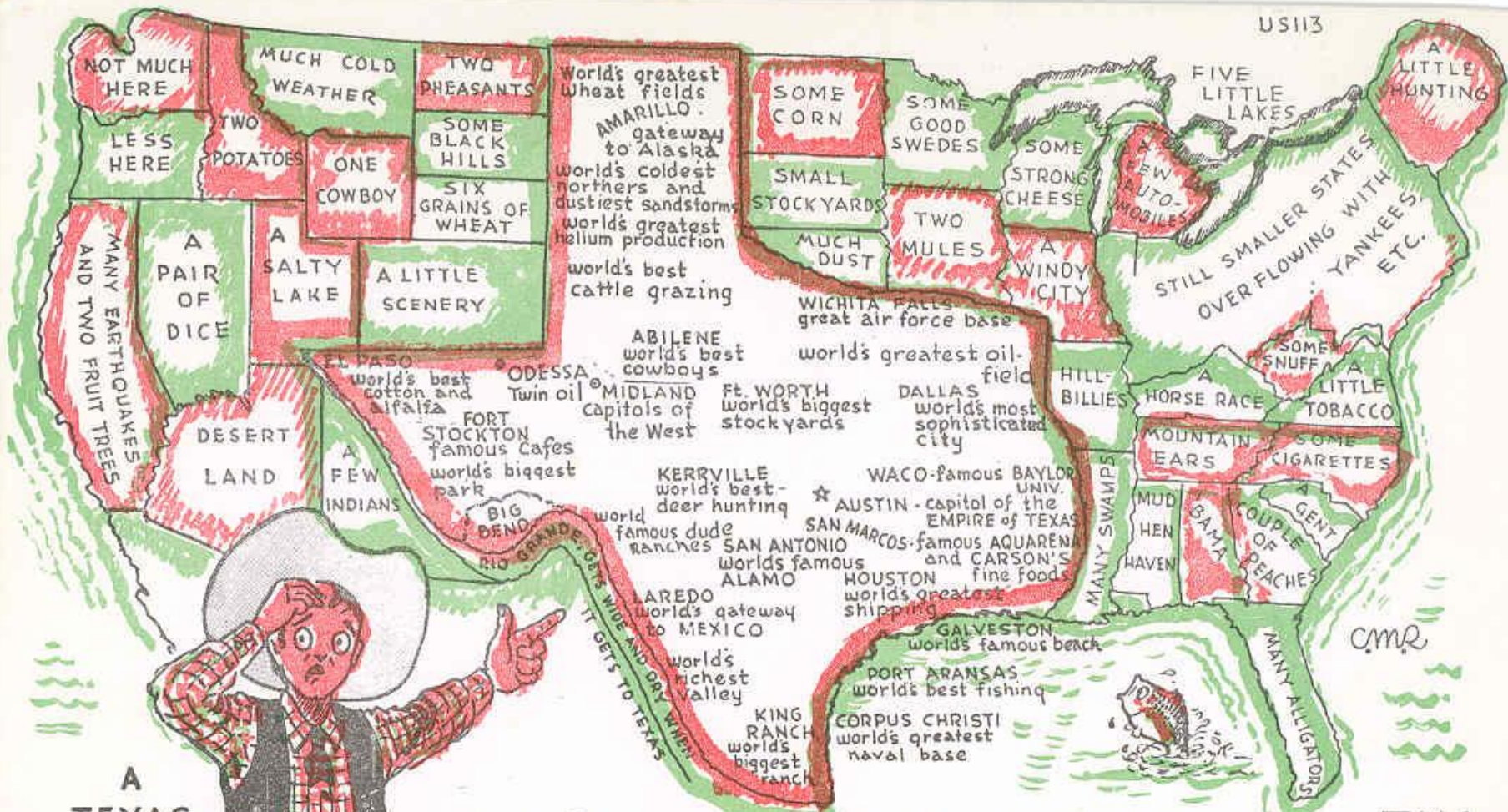
SHOWING MOUNTAINS ALTITUDE ON NATIONAL HIGHWAY.

This is Carlsbad Caverns

NATIONAL PARK • NEW MEXICO



THE 600 FT. HIGH 1962 WORLD FAIR SPACE NEEDLE (INSET, FAR RIGHT) ILLUSTRATES COMPARATIVE HEIGHT TO THE DEPTH OF THE CAVERNS IN THIS CUT-A-WAY DIAGRAM. DOTTED LINES SHOW CAVERN DEPTHS FROM GROUND LEVEL.



A TEXAS BOAST CARD

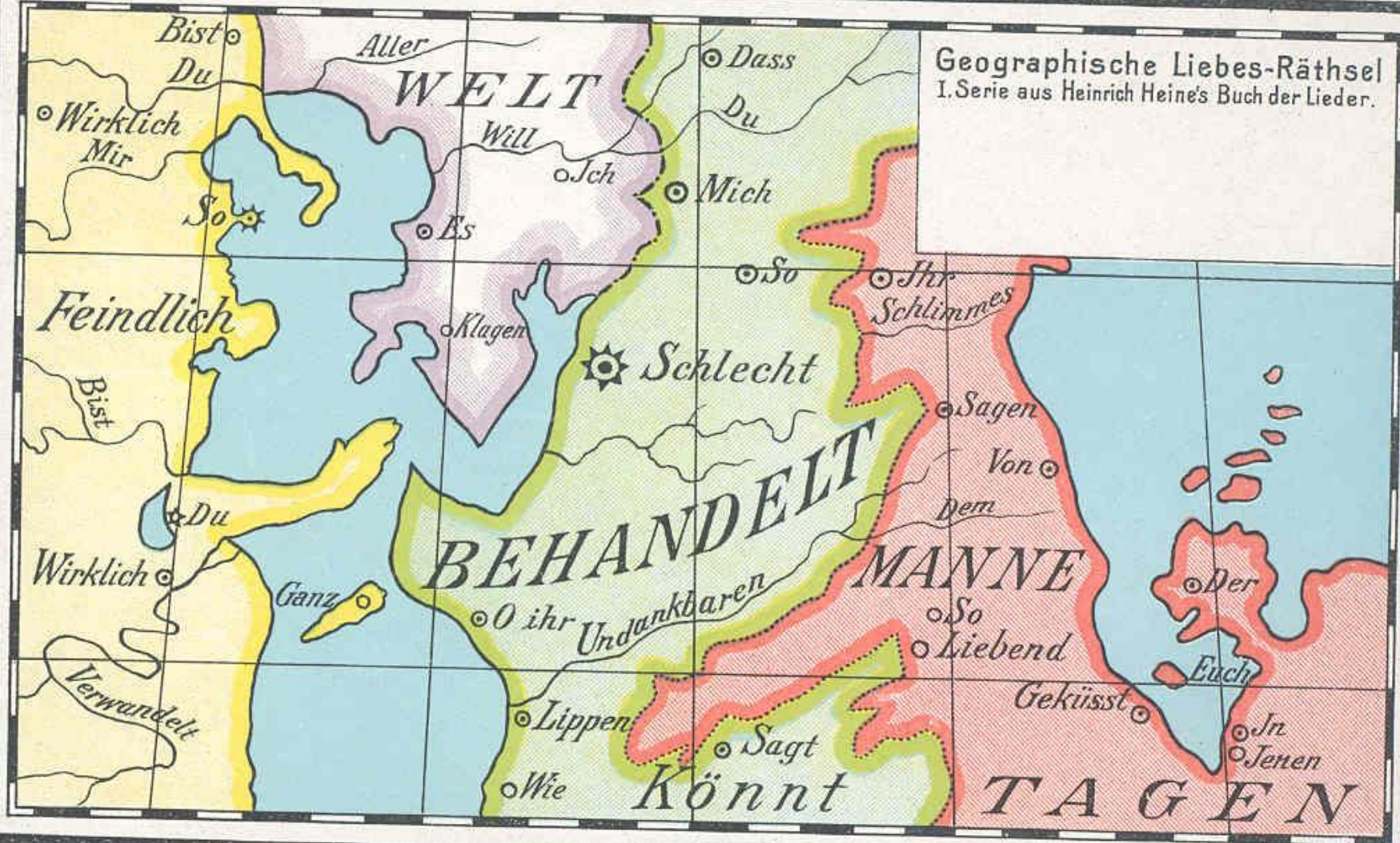
Copyright MCMMLII
By C.M.Rogers

**THAT'S TEXAS, WHERE THE MEN GROW TALL
WHERE THEY GREET YOU WITH A "HOW YOU ALL"
BUT THAT MAP MAKER SHORE DID HAVE HIS GALL
TO MAKE TEXAS LOOK SO DOG GONE SMALL**

cmr



Geographische Liebes-Räthsel
I. Serie aus Heinrich Heine's Buch der Lieder.



- 1.
- 2.
- 3.
- 4.

Die Worte sind in vorstehender Farbenreihenfolge von oben nach unten zu lesen.

C
H
R
I
S
T
M
A
S

G
R
E
E
T
I
N
G
S



MAP

Shewing the Course of the
TRUELOVE RIVER.

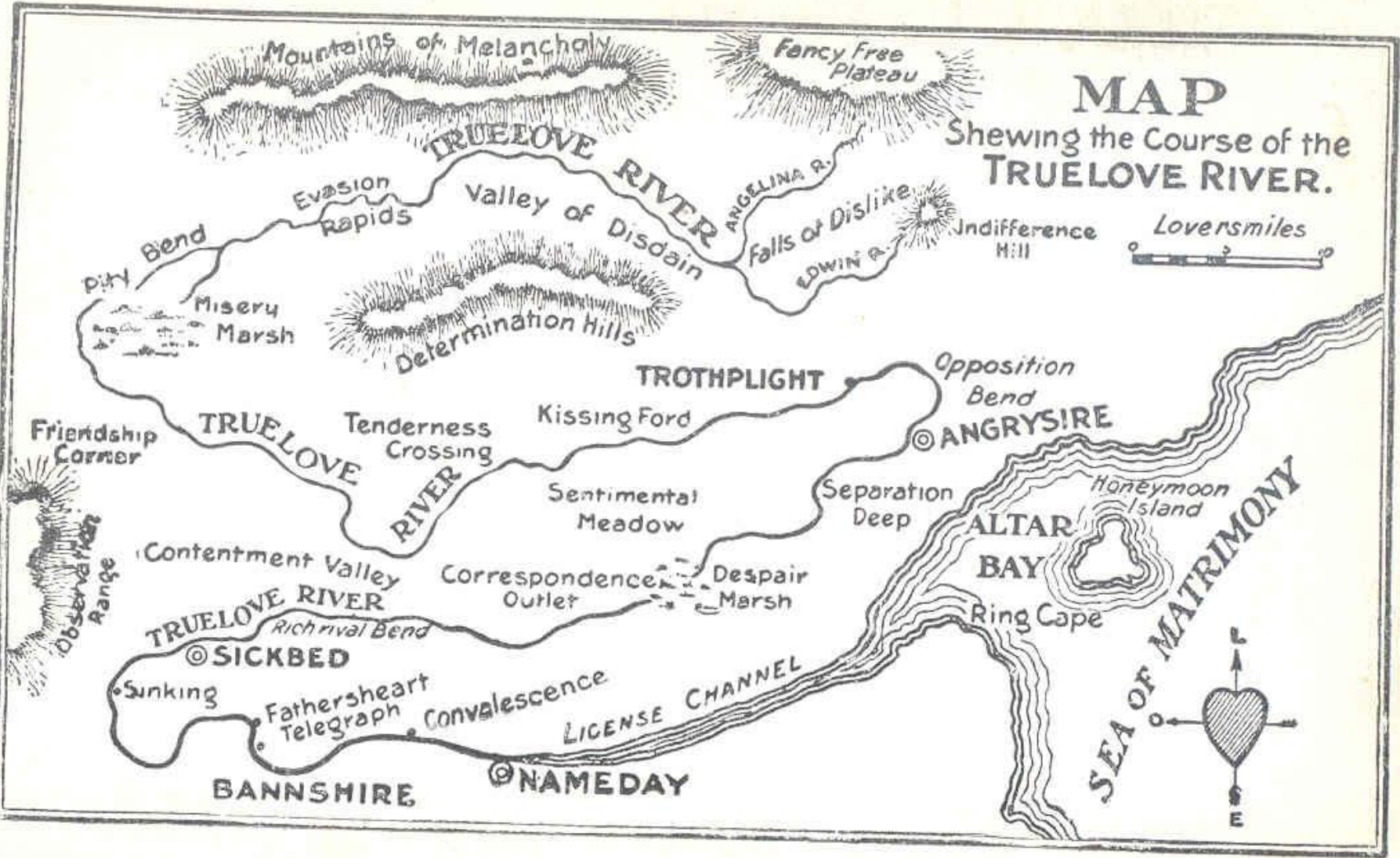


Chart of BETROTHAL BAY


Shewing the MALE ROUTE to CHURCHDOOR.

Copyright Entered at Stationers' Hall.
By the Author of "The Map of Truelove River" Postcard.



Scale of Wiles
0 1 2 Miles





DRAWN BY ME AND MR SHEPARD HELPD

KRYPTON

ORBIT OF KRYPTO'S SPACE-CAPSULE, SENT UP TO CIRCLE KRYPTON BEFORE IT EXPLODED. DRIFTED TO EARTH YEARS LATER.

FLOCK OF GREEN KRYPTONITE METEORS, HEADING TOWARD EARTH, WENT THROUGH A CRIMSON COSMIC CLOUD.

CRIMSON COSMIC CLOUD

KRYPTO'S ROUTE

... AND EMERGED AS RED KRYPTONITE.

ROUTE OF RED KRYPTONITE

ARGO CITY. SURVIVED KRYPTON EXPLOSION AND WANDERED IN SPACE. ROCKET WITH SUPERGIRL WAS SHOT FROM ARGO TOWARD EARTH YEARS LATER. SUPERGIRL HAD NO POWERS THEN, DUE TO KRYPTON'S RED SUN.

RUNAWAY ASTEROID, SCENE OF SUPERBABY'S FIRST FEAT! TOOK PLACE IN OUR SOLAR SYSTEM, WHICH HAS A YELLOW SUN. YELLOW SUN GAVE THE INFANT SUPER-POWERS.


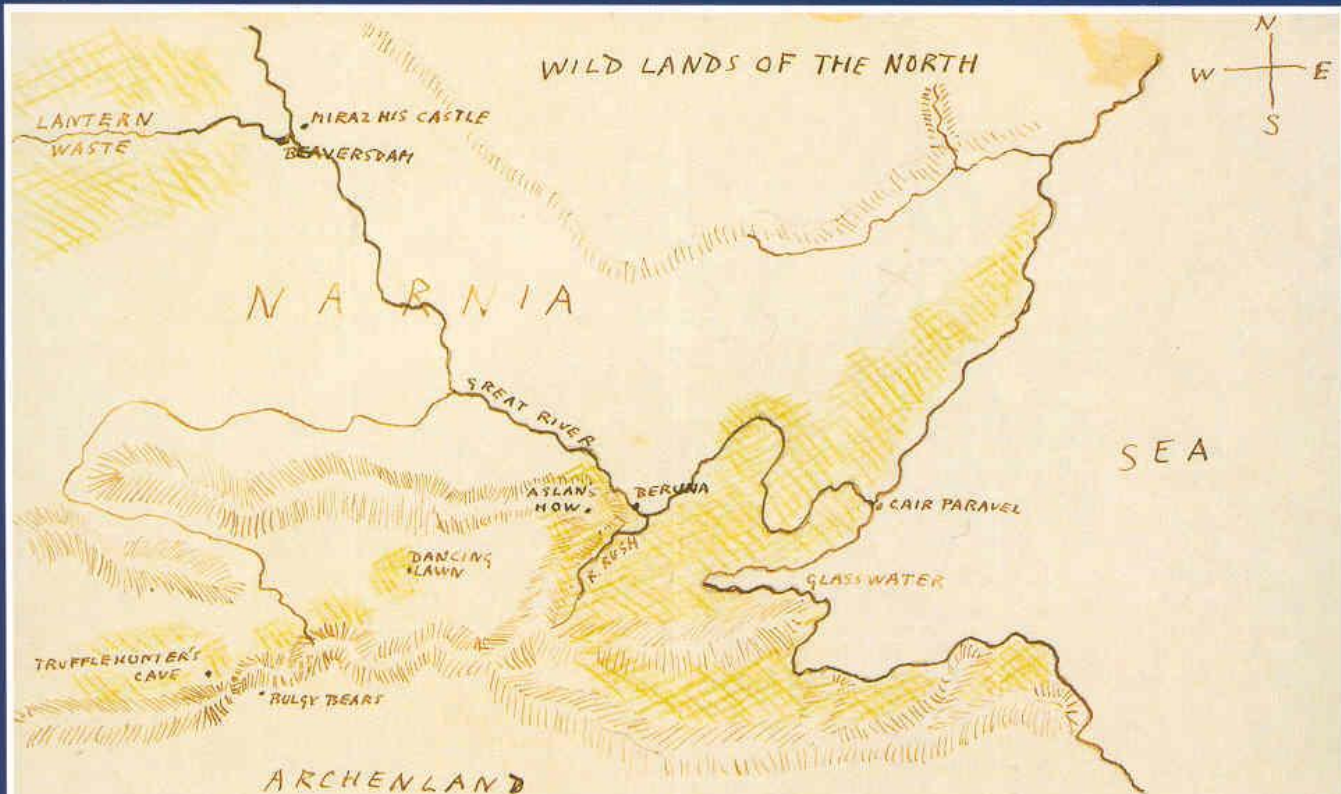
ANOTHER OF NUMEROUS GREEN KRYPTONITE METEOR SWARMS WHICH SCATTERED THROUGHOUT THE UNIVERSE.

HISTORIC ACCIDENT. SUPERBABY'S ROCKET JARS AGAINST AN ALIEN SPACE CRAFT LADEN WITH WEIRD MACHINES. ONE OF THESE CREATED A DUPLICATE OF SUPERBABY, WHICH GREW UP TO BECOME SUPER-MENACE.

SUPERGIRL'S ROUTE

EARTH

HOW THE SUPER-FAMILY CAME TO EARTH FROM KRYPTON



C. S. Lewis

(1898-1963)

Fellow of Magdalen College, Oxford, literary scholar, critic and author of the "Narnia" books, The Screwtape Letters, and The Allegory of Love. A friend of Tolkien and a member of the Inklings group, his life story was dramatised in the play and later the film "Shadowlands"

The ridge between Narnia and the Wild Lands of the North is only low hills; that between Narnia and Archenland, real mountains.

Aslan's How is on a moderate hill: but the range of which it is the East end gets higher as it goes Westward.

Green = major woods.

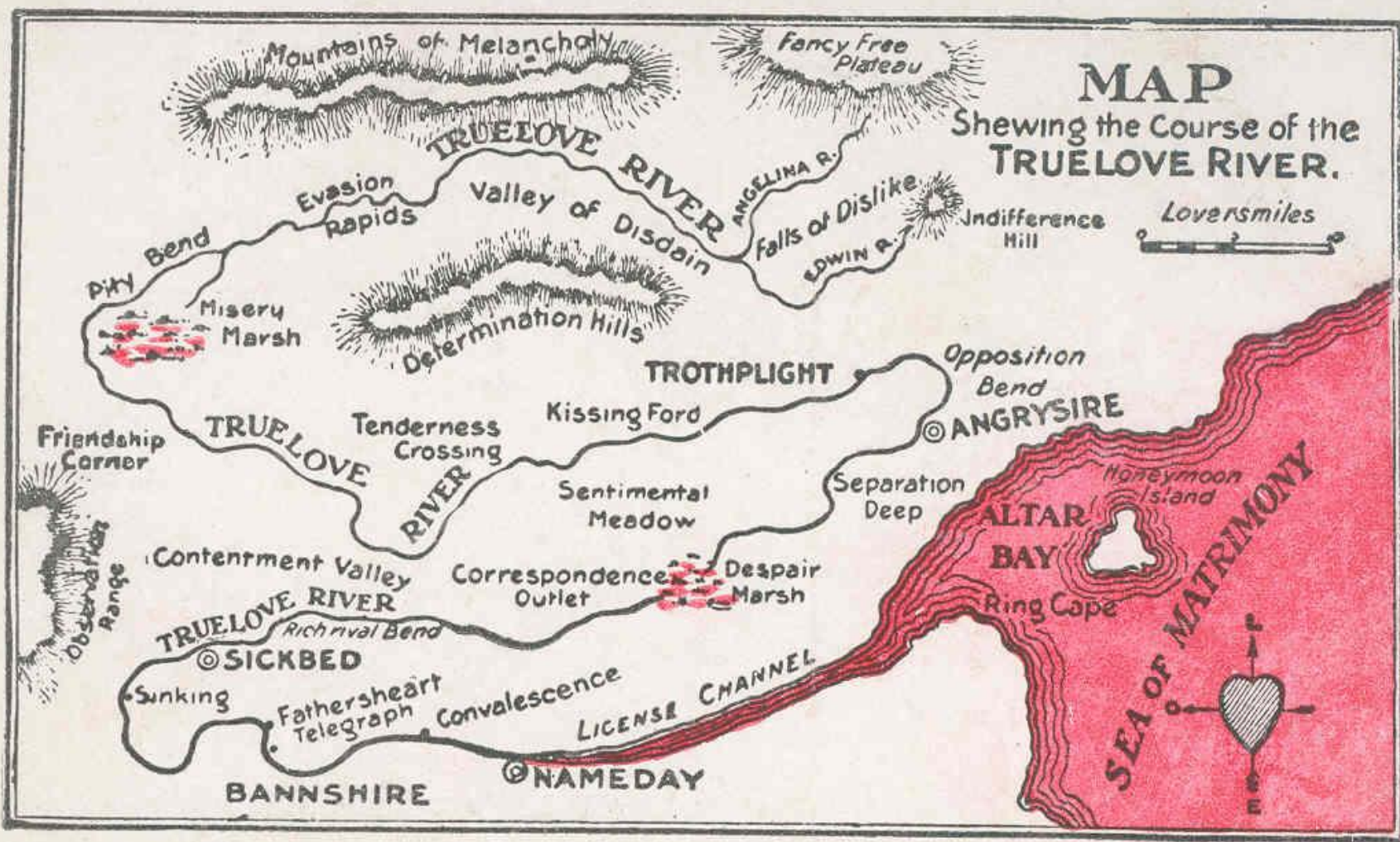
A fiction story will require mountains. We need not make them real, but must not put in anything inconsistent with them!

T H E B O D L E I A N L I B R A R Y


MAP

Shewing the Course of the
TRUELOVE RIVER.


Loversmiles







Jennifer Bartlett



Conceptual Cartography: New Works

COMING SOON




Will be
PASSING THROUGH

SOMETIME AROUND

VINTAGE, RUST-FREE, 1972 VW VAN — A VIRTUAL "BILLBOARD ON WHEELS"! — WATCH FOR THIS
WILL BE HEADING _____, VIA _____ PEDDLING RT. 66 MAPS, BIRD'S-EYE VIEW
POSTERS, PRINTS & POSTCARDS (FOR NOMINAL FEES!), AND DISPENSING BIOREGIONAL INFORMATION
(FOR FREE!). AVAILABLE (OCCASIONALLY) FOR: JAW-BONING, STORY-SWAPPING, INFORMATION-SHARING
& INTERVIEWING.

AND REMEMBER, WHEREVER YOU GO, GO SAFE, GO SLOW, AND MAKE YOUR PLANS
TO VENTURE WEST, TAKE THE SLOW LANE, IT'S THE BEST, GO GET THOSE KICKS ON OLD 66!
→ Small is beautiful • Old is beautiful • Slow is beautiful • Safe is beautiful

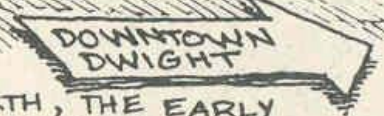



Mazon Ave. - State Rt. 17

DWIGHT, ILLINOIS (ALT. 657 FT.) - IN THIS VIEW FACING NORTH, THE EARLY 2-LANE 66 BY-PASS CURVES AROUND THE TOWN, PAST THIS HISTORIC STATION, BUILT IN 1932 AS A TEXACO STATION, THE SERVICE IS NOW BECKER MARATHON, OWNED & OPERATED BY PHIL BECKER & FAMILY, SINCE 1963.

ADJACENT TO THE STATION IS AN OLD BLOCK ICE BUILDING. THE ORIGINAL COTTAGE-STYLE STATION IS STILL INTACT, & INCLUDES INSIDE & OUTSIDE RESTROOMS WITH THEIR ORIGINAL SIGNS. A 2-BAY GARAGE WAS ADDED TO THE STATION. DURING 66'S "HEYDAY" - IN THE 40'S & 50'S - THE STATION STAYED OPEN 24 HOURS. SO, GO BACK IN TIME, & GAS UP HERE!

DWIGHT - EST. IN 1854 WHEN THE CHICAGO & ALTON R.R. ARRIVED - FEATURES MANY 66-ERA STRUCTURES, & AN OLD BRICK DOWNTOWN WITH THE RESTORED 1892 R.R. DEPOT. THIS PEACEFUL TOWN HAS 3 66 ALIGNMENTS TO EXPLORE: THE "CITY 66" ALIGNMENT, WHICH FOLLOWS THE TRACKS INTO TOWN; THE EARLY 2-LANE BY-PASS (1930S); & THE 4-LANE BY-PASS (1953).





THE STATUE OF LIBERTY

... is actually in New Jersey!

Liberty Island

Hudson River

Liberty State Park

Freedom

Governors Island

New York Kings

Hudson Kings

New Jersey

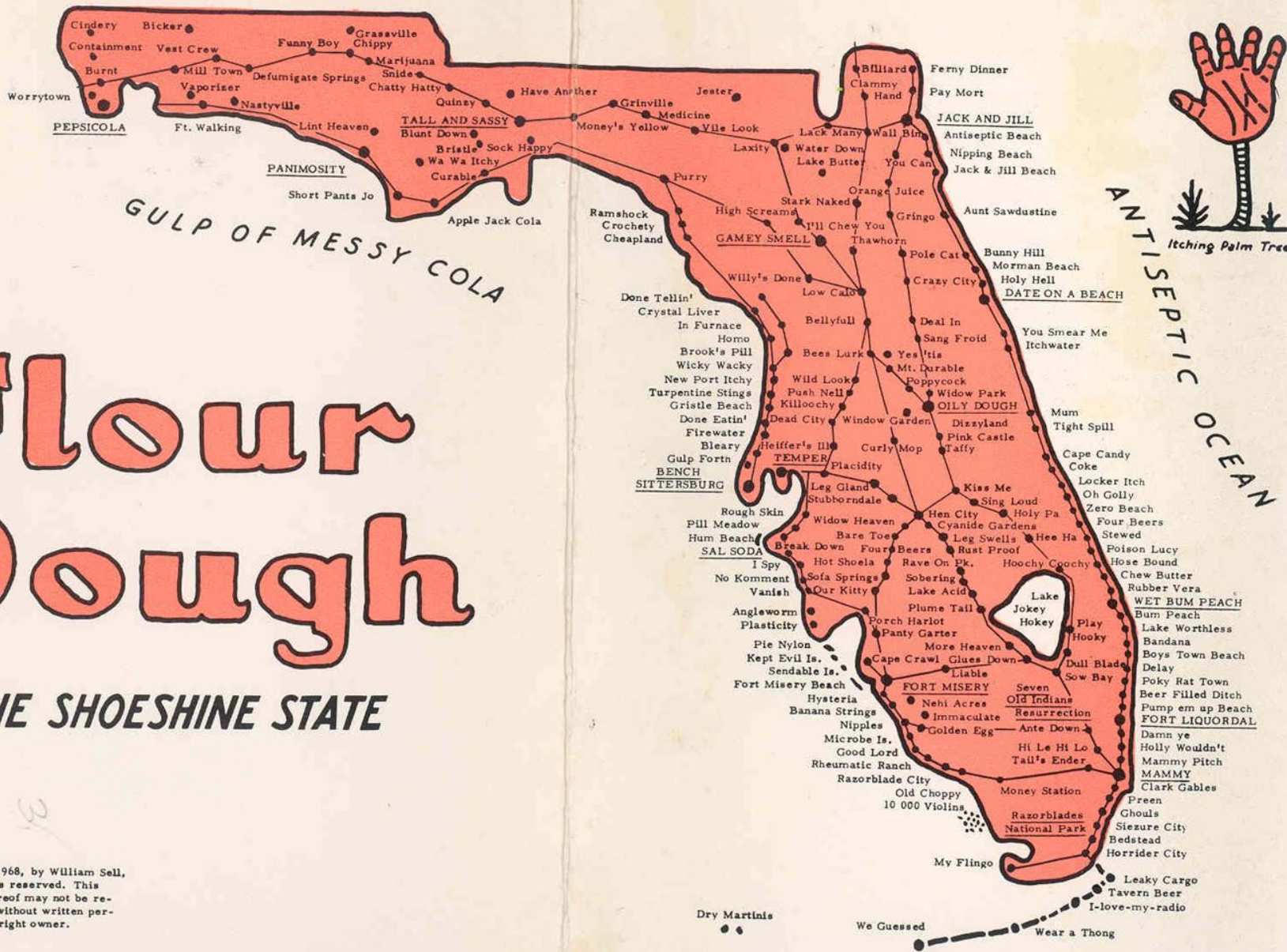
New York

C
P
An
Term

JULY 4
1783

Flour Dough

THE SHOESHINE STATE



Copyright 1962, 1965, 1968, by William Sell, Naples, Fla. All rights reserved. This document or parts thereof may not be reproduced in any form without written permission from the copyright owner.

E S P A Ñ A



CANTABRIA



LA RIOJA



CASTILLA LA MANCHA



MURCIA



ANDALUCIA



ISLAS CANARIAS




Dad -
last one I
found - it's a
little cheesy
but a map none
the less.
♥
Faith



John Long
618 Brookwood
Olympia Fields, IL
60461

USA



MONTEREY CANYON

Monterey Canyon is the largest submarine canyon on the west coast of the continental United States. It is one of the largest submarine canyons in America. Monterey Canyon starts just 100 yards off the beach in Moss Landing and extends more than 60 miles offshore.



MONTEREY BAY
AQUARIUM



SKU



1/11/11

Does this count as
a map? Your
call — Paul

Mr John LONG
THE NEWBERRY LIBRARY
60 W. WALTON ST
CHICAGO, IL

60610

The non-profit **Monterey Bay Aquarium** on Cannery Row is the choice of peers and public alike as the finest aquarium in the nation. Innovative permanent exhibits explore the mysteries of life in the nation's largest marine sanctuary. Special exhibits tell the stories of sea creatures from around the world.

© 2005 Monterey Bay Aquarium Foundation

© 1999 MBARI; Satellite image by Space Imaging.

Printed in Canada on recycled paper

www.montereybayaquarium.org